

# EUROPEAN REGULATION 913/2010 Rail Freight Corridor “Atlantic”

## CORRIDOR INFORMATION DOCUMENT



### Part 3 Terminal Description

Timetabling year 2020



Co-financed by the European Union  
Connecting Europe Facility



*Disclaimer: The sole responsibility of this publication lies with the author.  
The European Union is not responsible for any use that may be made of the information contained therein.*

# VERSION CONTROL

---

<b>Version 00</b>	03.12.2018	Original version
-------------------	------------	------------------

---

<b>Version 01</b>	02.01.2019	Updated version
-------------------	------------	-----------------

---

<b>Version 02</b>		
-------------------	--	--

---

<b>Version 03</b>		
-------------------	--	--

---

<b>Version 04</b>		
-------------------	--	--

---

# TABLE OF CONTENTS

CHAPTER 1.	INTRODUCTION .....	4
CHAPTER 2.	TERMINAL OVERVIEW .....	4
	2.1 Germany (DB Netz AG) .....	4
	2.2 France (SNCF Réseau) .....	5
	2.3 Spain (ADIF) .....	6
	2.4 Portugal (INFRAESTRUTURAS DE PORTUGAL) .....	6
CHAPTER 3.	TERMINAL DETAILS .....	6
	3.1 Germany .....	8
	3.2 France .....	15
	3.3 Spain .....	35
	3.4 Portugal .....	62

## CHAPTER 1. INTRODUCTION

---

One of the objectives of Rail Freight Corridor «Atlantic» is to facilitate the Railway Companies and Candidates with assigned capacity, the information of the whole facilities of Freight Terminals in order to keep developing the railway transport activity.

Along Rail Freight Corridor «Atlantic» a group of facilities are presented with different typologies. Characteristics and details of each of the railway networks will be exposed in part 3. These facilities can be of private or public ownership and in this last case (public ownership); management might have been licensed to a private company.

## CHAPTER 2. TERMINAL OVERVIEW

---

In order to provide homogenous and detailed information of the main aspects of the Freight Terminals along Rail Freight Corridor «Atlantic», a **specific card** for each technical facility has been prepared with the following content:

- A. LOCATION. SIMPLIFIED MAP SIGNALLING THE LOCATION IN RAIL FREIGHT CORRIDOR N°4 «ATLANTIC».**
- B. TERMINAL TYPE. GENERAL ACTIVITY TYPOLOGY AND OWNERSHIP**
- C. CONTACTS. ADDRESS, PHONE NUMBERS, EMAIL**
- D. WORKING TIMETABLE. TIMETABLES OF MANAGERS IMPLIED ARE COLLECTED**
- E. SERVICES. MAIN SERVICES ARE EXPOSED.**
- F. INFRASTRUCTURE. TRACK DIAGRAMS OF EACH FACILITY SPECIFYING ELECTRIFICATION AND REMOTE CONTROL ARE AS WELL EXPOSED. THE EFFECTIVE LENGTH OF THE TRACK FOR TRAINS SEPARATIONS.**

As it is shown on the map in annex 1, terminals network of Rail Freight Corridor «Atlantic» counts with a total of 57 units, distributed in the following way: Germany 8, France 18, Spain 16 and Portugal 15.

In Portugal, facilities of the main complex are divided in specialty areas and in their Railway Network Statements (NS), each one of these areas is named by the concept Freight Terminals.

As noted in part 1, there is a variety of Freight Terminals and specialized facilities along Rail Freight Corridor «Atlantic». From the information contained in the NS provided by the Infrastructure Managers and the specific analysis realized, we can provide the following comments of the descriptions of facilities in each one of the Railway Networks implied:

### 2.1 GERMANY (DB NETZ AG)

DB Netz AG does not operate any freight terminals. DB Netz operates and provides other services and service facilities, e.g. marshalling yards. Terminal facilities are offered by other operators.

On the German section of Atlantic Corridor there are a number of performant terminals in the area of Mannheim / Ludwigshafen.



Furthermore there are a few smaller terminals in the area of Saarbrücken. Those Terminals can be subdivided in:

- A. COMBINED TRAFFIC TERMINALS (RAILROAD/ROAD): KTL LUDWIGSHAFEN, BECKINGEN PUHL, KIRKEL TERMINAL**
- B. PORT COMBINED TRAFFIC TERMINALS. (RAILROAD/RIVER ROAD): MCT MANNHEIM**
- C. PORT COMBINED TRAFFIC TERMINALS. (RAILROAD/RIVER ROAD/ROAD): DUSS MANNHEIM, CONTARGO MANNHEIM, CONTARGO LUDWIGSHAFEN, DP WORLD GERMERSHEIM**

For terminals on Atlantic Corridor see chapter Chapter 3.

## **2.2 FRANCE (SNCF RÉSEAU)**

From the indications provided by SNCF Réseau, service terminals or those which are close to Rail Freight Corridor «Atlantic» in France, are distributed as follows:

### **A. RÉSEAU FERRÉ NATIONAL COMBINED TRAFFIC TERMINALS (RAILROADS/ROADS)**

These combined traffic terminals, whose aim consist of securing a good intermodality railroad/road with specific infrastructures located in the terminal, belong to the Réseau Ferré de France and are exploited by private operators. It consists of: Hendaye, Bordeaux – Hourcade, Cognac, Saint-Pierre-des-Corps, Valenton, and Noisy-le-Sec.

### **B. COMBINED TRAFFIC TERMINALS (RAILROADS/ROADS) LOCATED OUTSIDE NATIONAL RAILROAD NETWORKS.**

There are also combined traffic terminals which are independent from the infrastructures managers.

In France, the European Freight Center (EFC) is the logistic platform located near Bayonne, which includes an intermodal railroad/road platform, as well as logistics warehouses.

### **C. MARSHALLING YARDS (RAILROAD/RAILROAD)**

Marshalling yards, which belong to the infrastructure managers, consist of a group of facilities that allow to marshal freight cars with the objective of creating or forming new trains. We also find a group of tracks that allow the exit and formation of new trains in gravity shunting.

In France, the technique used is gravity shunting; two gravity shunting can be found in service near the corridor: Le Bourget in Île-de-France and Woippy, North of Metz.

### **D. PORT COMBINED TRAFFIC TERMINALS. (RAILROAD/SEA/ROAD/RIVER)**

The main maritime ports located in Rail Freight Corridor «Atlantic» have intermodal facilities located in the port railroad network. The main siding track links the railroad network that belongs to the national infrastructure managers to the port railroad. The facilities available in port terminals can also have connections between road and river transport.

In France, the following ports: Bayonne, Bordeaux – Bassens, La Rochelle, Nantes St Nazaire, Le Havre and Rouen (river port), benefit from the facilities mentioned and are located along Rail Freight Corridor N°4 «Atlantic».

#### **E. FACILITIES THAT ALLOW CONNECTIONS BETWEEN UIC AND IBERIAN NETWORKS (RAILROAD-RAILROAD)**

The connection between Iberian (Spanish and Portuguese) and French networks implies adapting the specific track gauge of the Iberian networks.

There are 2 technical connection for a railroad network with different gauges: on one hand there is an operation area for gauge change which is operated by a private company called Transfesa, in Hendaye, located in the French side of the border; on the other hand an operation area for transfer facilities in Irún (Spanish side)

For terminals on Atlantic Corridor see chapter 3.2

### **2.3 SPAIN (ADIF)**

In the Spanish railway NS, terminals are generally named Freight Main Logistics Facilities without any classification.

Nevertheless, each Terminal comprises two types of facilities, since in each one of them the service timetable is different:

#### **A. TECHNICAL FACILITIES (EQUIPMENT FOR TECHNICAL RAILROAD TREATMENT)**

#### **B. LOGISTIC FACILITIES (EQUIPMENT FOR LOAD/DOWNLOADING AND LOGISTIC SUPPORT)**

In the specific card of these Terminals, provision of services timetables are collected in each one of the facilities.

For terminals on Atlantic Corridor see chapter 3.3

### **2.4 PORTUGAL (INFRAESTRUTURAS DE PORTUGAL)**

In the corresponding railway NS, no classification is considered. Nevertheless and as previously exposed, the main complexes of freight management of the Portuguese railway Network are not regarded as a single terminal, but each specialization area is regarded as a specific Terminal. In some cases, inside the main complexes, public and private management can coexist.

For terminals on Atlantic Corridor see chapter 0

## **CHAPTER 3. TERMINAL DETAILS**

---


In all of the networks exists the right of the railway companies to access from the main line to the Terminals infrastructures of Rail Freight Corridor «Atlantic».


The usage of service facilities by DB Netz is governed by the Network Statement for Service Facilities (NSSF). The charging principles can be found in the List of Charges / "Liste der Entgelte für Serviceeinrichtungen", which is available in German.


In the NS of SNCF Réseau and Infraestruturas de Portugal, it is detailed in specific sections related to this access that it is included in the fee for the infrastructure use.


In the ADIF case, this access is regulated through two additional specific services that are complementary to the minimal group of benefits of the infrastructure use. However, ADIF provides this service without cost for the railway companies.



For more information, consult 5.3 and NSSF 

For more information, consult 5.3.1 of NS 

For more information, consult 5.3.1 & annex N of NS 

For more information, consult 5.3.1 of NS 

### 3.1 GERMANY

Terminals and Marshalling Yards belonging to the German territory are enclosed in the following table:

GERMANY	
Terminals	Marshalling Yards
1. Beckingen Puhl Gmbh	1. DUSS Saarbruecken
2. Ludwigshafen KTL	2. Rangierbahnhof Einsiedlerhof
3. Ludwigshafen Contargo	
4. Mannheim Contargo	
5. Mannheim DP World Logistics	
6. Mannheim-Handelshafen DUSS	
7. Kinkel Terminal	
8. Germersheim DP World Logistics	

In later sections a detailed card of every terminal and marshalling yard is enclosed

## BECKINGEN PUHL GMBH

### LOCATION

Coordinates: 49.378925 N / 6.71013 E



### TYPE OF TERMINAL

**General Cargo Terminal**

### OPERATION

**Puhl GmbH**  
 Südstraße 6  
 D-66701 Beckingen  
 Tel.: +49 6835 92200  
 Fax: +49 6835 922020  
 E-mail: [info@puhl.eu](mailto:info@puhl.eu)  
<http://www.puhl.eu>

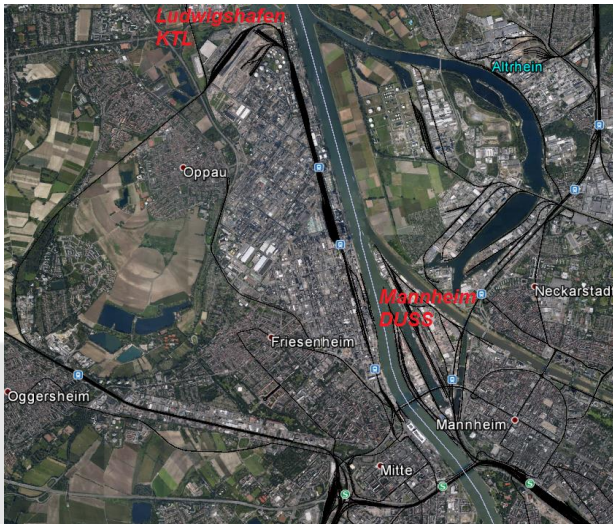
### OTHER INFORMATION

Area: 70.000 m<sup>2</sup>  
 Length of tracks: 80 m  
 For any other information please contact the Terminal

## LUDWIGSHAFEN KTL

### LOCATION

Coordinates: 49.53481 N / 8.40968 E



### TYPE OF TERMINAL

**Container/Intermodal Terminal**

### OPERATION

**KTL GmbH**  
 Am Hansenbusch 11  
 67069 Ludwigshafen  
 Tel.: +49 621 659 1330  
 Fax: +49 621 659 1319  
 E-mail: [info@ktl-lu.de](mailto:info@ktl-lu.de)  
<http://www.ktl-lu.de/?lang=en>

### OTHER INFORMATION

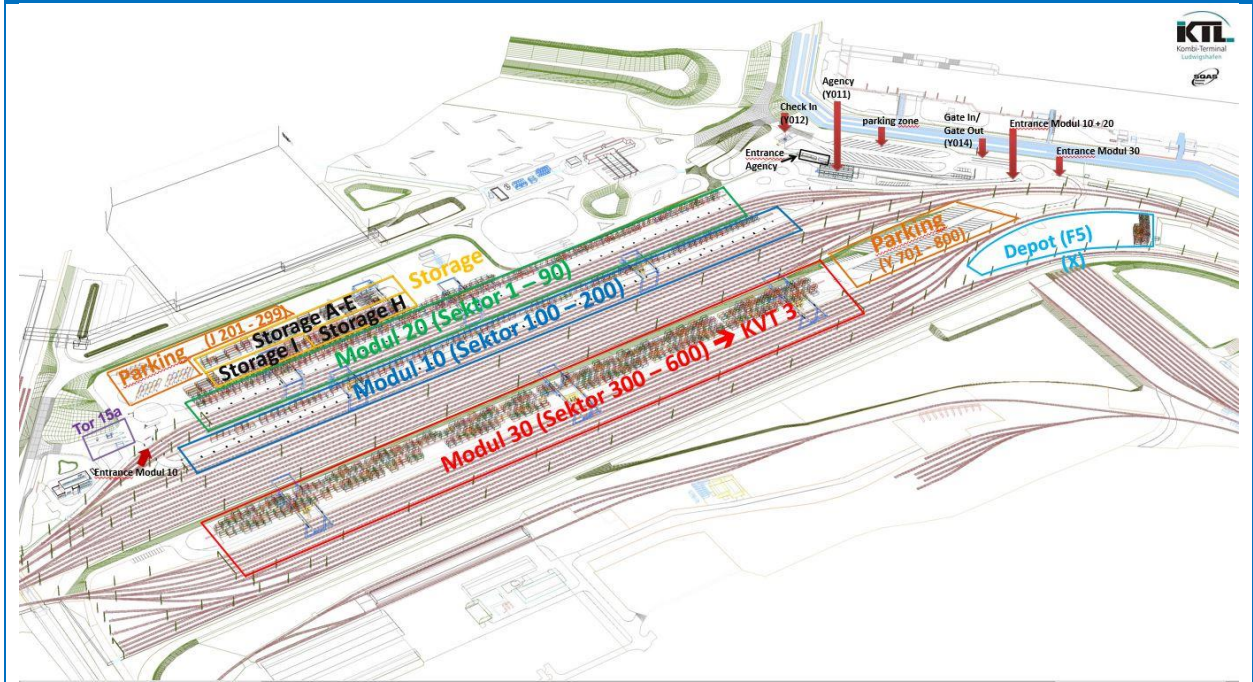
**Opening hours:** Sun. 22:00 to Sat. 13:00 without interruption  
**Storage capacity:** 3200 TEU  
**No. of rail tracks :**

- 9 x 620m (module 10 & 30)
- 4 x 564m (module 20)

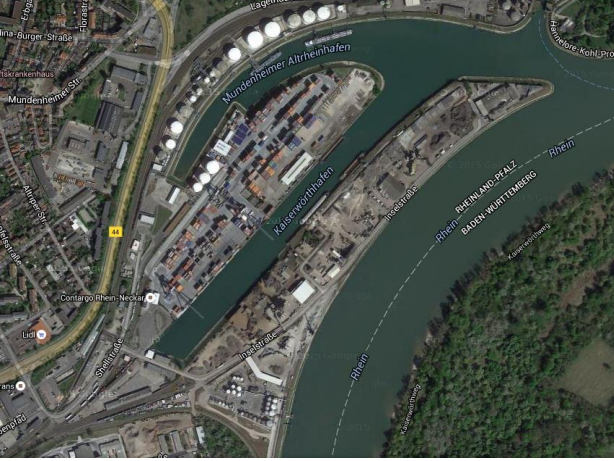
For more information please visit:  
<http://www.ktl-lu.de/?lang=en>




# INFRASTRUCTURE



## UDWIGSHAFEN CONTARGO

LOCATION	TYPE OF TERMINAL
<p>Coordinates: 49.460497 N / 8.43709 E</p> 	<p><b>Container/Intermodal Terminal</b></p> <p><b>OPERATION</b></p> <p><b>Contargo Rhein-Neckar GmbH</b>            Shellstraße 5            D 67065 Ludwigshafen            Tel.: +49 621 590070            E-mail: <a href="mailto:info.crn@contargo.net">info.crn@contargo.net</a>  <a href="http://www.contargo.net/">http://www.contargo.net/</a></p> <p><b>OTHER INFORMATION</b></p> <p><b>Opening hours: Mon to Fri : 8:00 -17:00</b>  <b>Storage capacity : 6.500 TEU</b>  <b>No. of rail tracks / length:</b>            • 2 / 210m + 2 / 120m            For more information please visit:  <a href="http://www.contargo.net/en/terminals/ludwigshafen/">http://www.contargo.net/en/terminals/ludwigshafen/</a></p>

## MANNHEIM CONTARGO


LOCATION	TYPE OF TERMINAL
<p>Coordinates: 49.494 N / 8.45 E</p> 	<p><b>Container/Intermodal Terminal</b></p> <p><b>OPERATION</b></p> <p><b>Contargo Rhein-Neckar GmbH</b>            Rheinkaistraße 2            D 68159 Mannheim            Tel.: +49 621 590070            E-mail: <a href="mailto:info.crn@contargo.net">info.crn@contargo.net</a>  <a href="http://www.contargo.net/">http://www.contargo.net/</a></p> <p><b>OTHER INFORMATION</b></p> <p><b>Opening hours: Mon - Fri 8:00 -17:00</b>  <b>Storage capacity : 8.800 TEU</b>  <b>No. of Rail tracks / length : 3 / 1470m</b>            For more information please visit:  <a href="http://www.contargo.net/en/terminals/mannheim/">http://www.contargo.net/en/terminals/mannheim/</a></p>



# MANNHEIM DP WORLD LOGISTICS

LOCATION	TYPE OF TERMINAL
<p>Coordinates: 49.497185 N / 8.46122 E</p> 	<p><b>Container/Intermodal Terminal</b></p> <p><b>OPERATION</b></p> <p>MANNHEIM DP WORLD LOGISTICS            Am Salzkai 5            68159 Mannheim            Tel.: +49 621 1803710            Fax: +49 621 1803799            E-mail: <a href="mailto:Mannheim@dpworld.de">Mannheim@dpworld.de</a>  <a href="http://www.dpworldlogistics.eu/our-businesses/Mannheim">http://www.dpworldlogistics.eu/our-businesses/Mannheim</a></p> <p><b>OTHER INFORMATION</b></p> <p>Area: 9.000 m<sup>2</sup>            Opening hours: Mon to Fri 7:00 -18:00  <b>Yearly handling capacity : 40 000 TEU</b>            No. of Rail tracks / length : 2 / 125m            For more information please visit:  <a href="http://www.dpworldlogistics.eu/our-businesses/Mannheim">http://www.dpworldlogistics.eu/our-businesses/Mannheim</a></p>

# MANNHEIM-HANDELSHAFEN DUSS


LOCATION	TYPE OF TERMINAL
<p>Coordinates: 49.505057 N / 8.44292 E</p> 	<p><b>Container/Intermodal Terminal</b></p> <p><b>OPERATION</b></p> <p><b>DB Netz AG</b>            Werfthallenstr. 40            D-68159 Mannheim            Tel: +49 621 8301793            Tel: +49 621 8301794  <a href="http://www1.deutschebahn.com/ecm2-duss/start/">http://www1.deutschebahn.com/ecm2-duss/start/</a></p> <p><b>OTHER INFORMATION</b></p> <ul style="list-style-type: none"> <li>• Storage capacity: 125 TEU</li> <li>• Yearly handling capacity: 100.000 TEU</li> </ul> <p>For more information please visit:  <a href="http://www1.deutschebahn.com/file/ecm2-duss/1626042/M5U5tefof6vUeB1TcLvz9ozqhJc/1624232/data/mannheim_flyer.pdf">http://www1.deutschebahn.com/file/ecm2-duss/1626042/M5U5tefof6vUeB1TcLvz9ozqhJc/1624232/data/mannheim_flyer.pdf</a></p>



## KIRKEL TERMINAL

LOCATION	TYPE OF TERMINAL
Coordinates: 49.318513 N / 7,30105 E	<b>General Cargo Terminal</b>
	<b>OPERATION</b>
	<b>Bahnlog GmbH</b> Homburger Straße 45 66459 Kirkel Tel.: +49 6841 1897860 Fax: +49 6841 1897882 E-mail: <a href="mailto:info@bahnlog.com">info@bahnlog.com</a> <a href="http://bahnlog.saarlor.net/">http://bahnlog.saarlor.net/</a>
	<b>OTHER INFORMATION</b>
	For any other information please contact the Terminal

## GERMERSHEIM DP WORLD LOGISTICS

LOCATION	TYPE OF TERMINAL
Coordinates: 49.23133 N / 8.37735 E	<b>Container/Intermodal Terminal</b>
	<b>OPERATION</b>
	<b>GERMERSHEIM DP WORLD LOGISTICS</b> Woerthstrasse 13 76726 Germersheim Tel.: +49 72747080 E-mail: <a href="mailto:Germersheim@dpworld.de">Germersheim@dpworld.de</a> <a href="http://www.dpworldlogistics.eu/our-businesses/germersheim">http://www.dpworldlogistics.eu/our-businesses/germersheim</a>
	<b>OTHER INFORMATION</b>
	<b>Area : 142 000 m<sup>2</sup></b> <b>Opening hours: Mon to Fri 07:00-17:00</b> <b>Yearly capacity : 465.000 TEU</b> <b>No. of Rail tracks / length: 3 / 1200 m</b> For more information please visit: <a href="http://www.dpworldlogistics.eu/our-businesses/germersheim">http://www.dpworldlogistics.eu/our-businesses/germersheim</a>

## MARSHALLING YARD - DUSS SAARBRUECKEN

### LOCATION

Coordinates: 49.249963 N / 7.00341 E



### TYPE OF TERMINAL

**Marshalling Yard**

### OPERATION

**Puhl GmbH**

Dudweiler Landstrasse 4

66123 Saarbrücken

Tel.: +49 6835 92200

Fax: +49 6835 922020

E-mail: [info@puhl.eu](mailto:info@puhl.eu)

<http://www.puhl.eu>

### OTHER INFORMATION

Area: 23.000 m<sup>2</sup>


Length of tracks: 2.000 m

For any other information please contact the operator.

## MARSHALLING YARD - RANGIERBAHNHOF EINSIEDLERHOF

### LOCATION

Coordinates: 49.430994 N / 7.66428 E



### TYPE OF TERMINAL

**Marshalling Yard**

### OPERATION

**DB Netz AG**

Kaiserstr. 22

67661 Kaiserslautern

Tel.:

- +49 7219727128

- +49 681 3081574

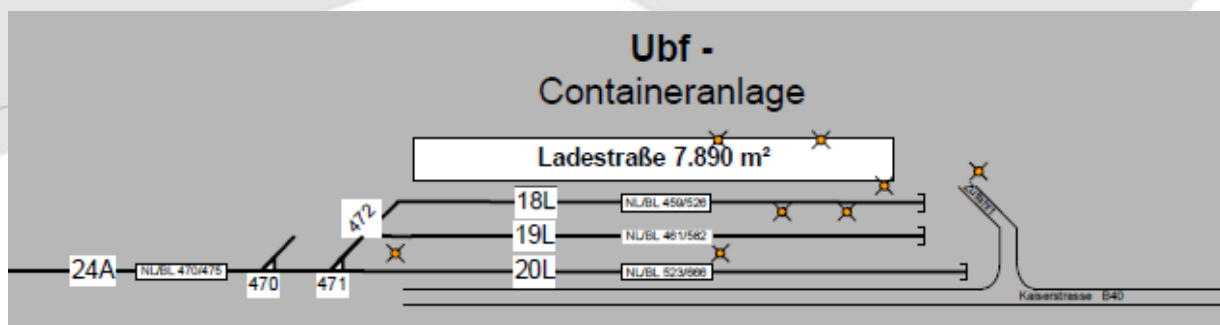
E-mail: [aps.sw@deutschebahn.com](mailto:aps.sw@deutschebahn.com)

<http://www1.deutschebahn.com/ecm2-duss/start/>

### OTHER INFORMATION

For any other information please contact the operator.

## INFRASTRUCTURES



## 3.2 FRANCE

Terminals belonging to the French territory are enclosed in the following table:

FRANCE	
1. Grand Port Maritime du Havre	10. Terminal of Saint Pierre des Corps (Tours)
2. Terminal du Havre – Soquence	11. Grand Port Maritime de La Rochelle
3. Grand Port Maritime of Rouen	12. Terminal of Cognac
4. Terminal of Le Bourget	13. Grand Port Maritime de Bordeaux – Bassens
5. Terminal of Noisy Le Sec	14. Terminal of Bordeaux – Hourcade
6. Terminal of Woippy	15. Port of Bayonne
8. Terminal of Hausbergen	16. Terminal of Bayonne – Mouguerre
8. Terminal of Valenton	17. Terminal of Hendaye
9. Port de Nantes St Nazaire	18. Changing bogies installation of Hendaye

In later sections a detailed card of every terminal is enclosed.

# GRAND PORT MARITIME DU HAVRE

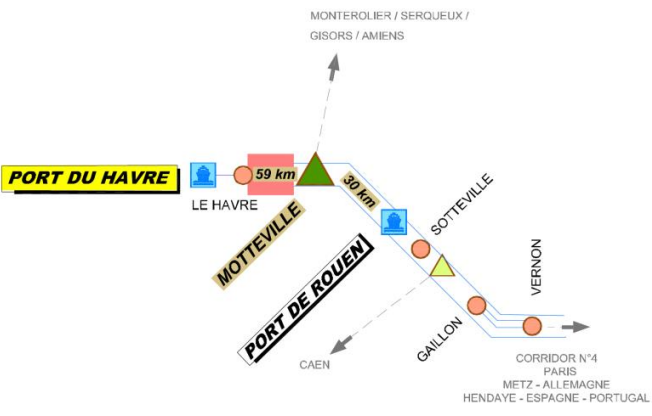
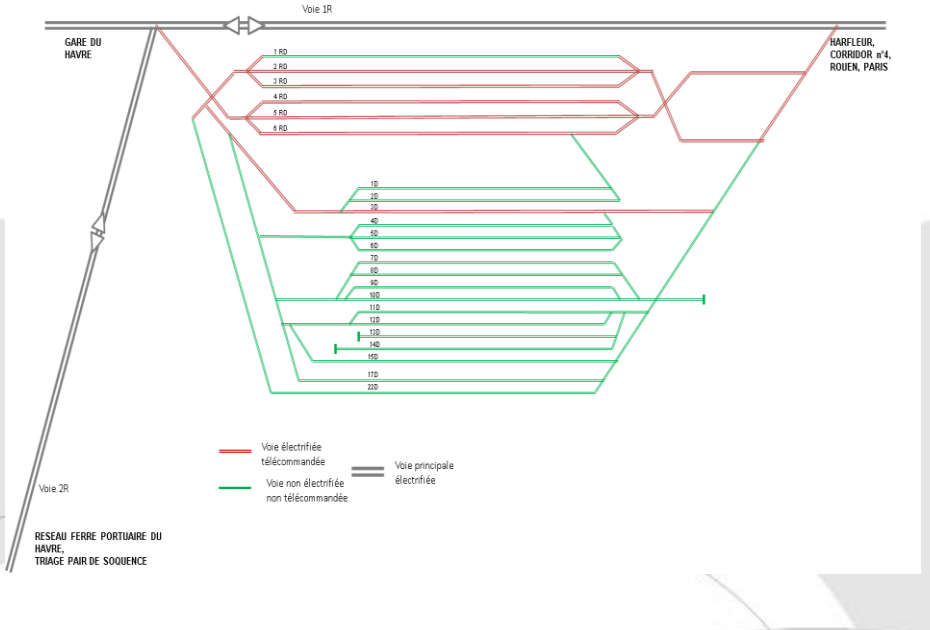
LOCATION	TYPE OF TERMINAL
	<b>Intermodal Port Terminal, outside of the Rail National Network</b>
	<b>CONTACTS</b>
	<p><b>Grand port maritime du Havre (GPMH)</b>                  Terre -Plein de la Barre, 76067 LE HAVRE CEDEX                  Tel: + 33 (0)2 32 74 74 00  <a href="http://www.havre-port.fr">www.havre-port.fr</a></p> <p><b>EUROPORTE (SOCORAIL)</b>                  Tel +33 (0)4 42 13 13 52</p>
	<b>WORKING TIMETABLE</b>
	<p><b>Réseau ferré national :</b></p> <p><b>Le Havre – Soquence, postes C et D</b></p> <ul style="list-style-type: none"> <li>• Mon to Fri: 12am - 12pm</li> <li>• Sat: 12am – 8.45pm</li> <li>• Sun: 1.15pm – 8.45pm</li> </ul>

SERVICES
<ul style="list-style-type: none"> <li>• Combined traffic operation area. For more details, contact transport operators</li> <li>• Rail services: please check the website <a href="https://www.europorte.com/fr/activites-filiales/Gestion-d-infrastructures-ferroviaires/">https://www.europorte.com/fr/activites-filiales/Gestion-d-infrastructures-ferroviaires/</a></li> </ul>

INFRASTRUCTURES		
Facilities Plan of the Réseau Ferré National above Grand Port Maritime du Havre (odd sequence)	N° Tracks	Track length (m)
	Receptio n Odd Sequenc e 1RD – 6RD	789 - 815
	Holding Odd Sequenc e 1D – 17D	501 - 534
	Equipme nt Odd Sequenc e 22D	790

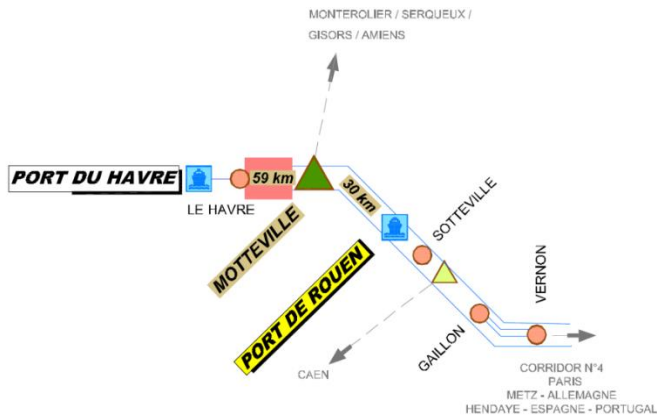


# TERMINAL OF LE HAVRE – SOQUENCE

LOCATION	TYPE OF TERMINAL	
	<b>Combined traffic Terminal of the of the Rail National Network</b>	
	<b>CONTACTS</b>	
	<b>NAVILAND CARGO</b> 182 quai George V – BP 1073 76062 LE HAVRE CEDEX Tel: + 33 (0)2 35 25 80 50 <a href="http://www.naviland-cargo.com/contact/centre-de-national-des-operations">http://www.naviland-cargo.com/contact/centre-de-national-des-operations</a>	
	<b>WORKING TIMETABLE</b>	
	<b>NAVILAND CARGO</b> Mon to Fri : 8.00am to 5.30pm	
	<b>Réseau Ferré National</b> <b>Le Havre – Soquence, postes C et D :</b> <ul style="list-style-type: none"> <li>• Mon to Fri: 12am-12pm</li> <li>• Sat: 12am – 8.45pm</li> <li>• Sun: 1.15pm – 8.45pm</li> </ul>	
SERVICES		
<ul style="list-style-type: none"> <li>• Combined traffic operation area: for more details, contact transport operators</li> </ul>		
INFRASTRUCTURES		
	<b>N° Tracks</b>	<b>Track length (m)</b>
	Reception Odd sequence 1 RD – 6RD	789 – 815
	Garage siding Odd sequence 1D – 17D	501 - 534
	Equipment Odd sequence 22D	790

# GRAND PORT MARITIME DE ROUEN

## LOCATION



## TYPE OF TERMINAL

**Multimodal Port Terminal, outside of the Rail National Network**

### CONTACTS

**Grand Port Maritime de Rouen**  
 34 boulevard Boisguilbert – BP 4075 –  
 76022 ROUEN Cedex 3  
 Tel: + 33 (0)2 32 52 54 56  
[www.rouen.port.fr](http://www.rouen.port.fr)

**EUROPORTE (SOCORAIL)**  
 Tel +33 (0)4 42 13 13 52

### WORKING TIMETABLE

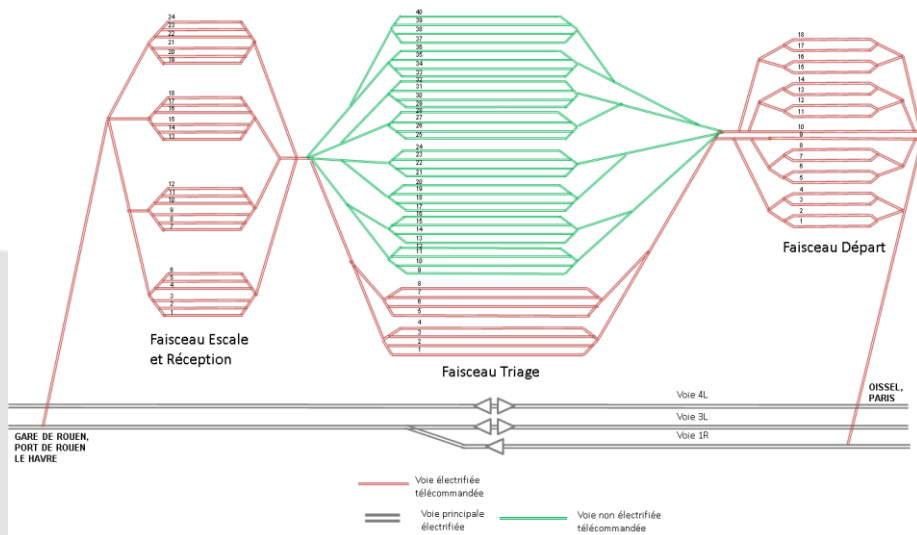
**Réseau Ferré National**  
 Line 340, Poste 2 Sotteville:  
 • Mon to Sun: 12am-12pm

## SERVICES

- Combined traffic operation area. For more details, contact transport operators.
- Rail services : please check the website <https://www.europorte.com/fr/activites-filiales/Gestion-d-infrastructures-ferroviaires/>

## INFRASTRUCTURES

### Facilities Plan of the Réseau Ferré National above Port de Rouen (Sotteville station)



N° Tracks	Track length (m)
Sorting and reception 1 – 24	750
Sorting and splitting-up 1 – 40	900
Holding and departure 1 - 18	680

# TERMINAL OF LE BOURGET

## LOCATION



## TYPE OF TERMINAL

Gravity Shunting Centre, Réseau Ferroviaire National

### CONTACTS

**SNCF Réseau**  
 Direction Marketing et Commerciale  
 Guichet Unique  
 174 avenue de France  
 75648 PARIS CEDEX 13  
 Tel : + 33 (0)1 53 94 33 23  
[GuichetUnique@reseau.sncf.fr](mailto:GuichetUnique@reseau.sncf.fr)

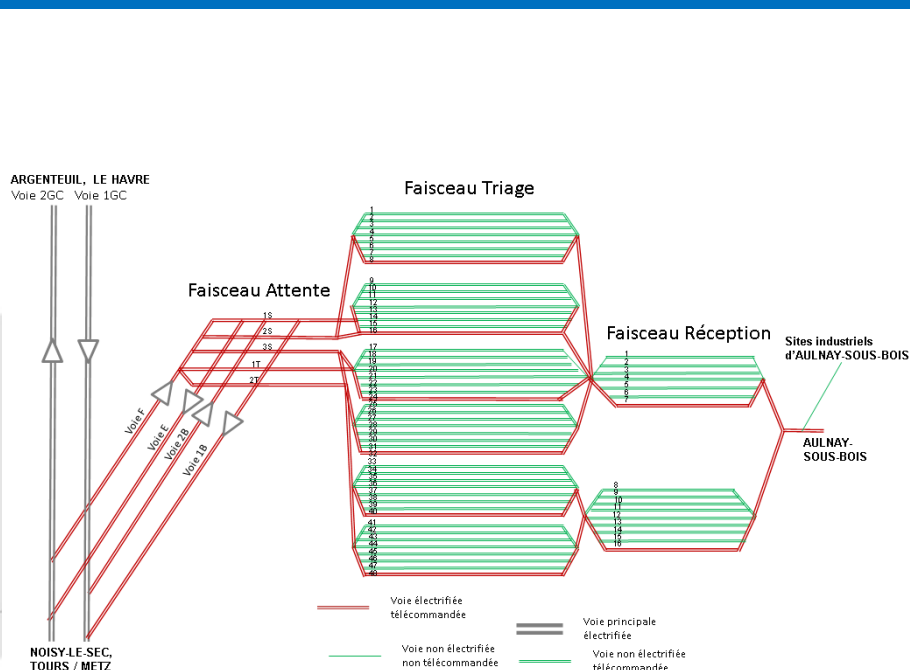
### WORKING TIMETABLE

Réseau Ferré National: line n°229,  
 positions Le Bourget  
 • 24h/24h 7 days/week

## SERVICES

- Gravity shunting Centre. For more details, contact transport operator.

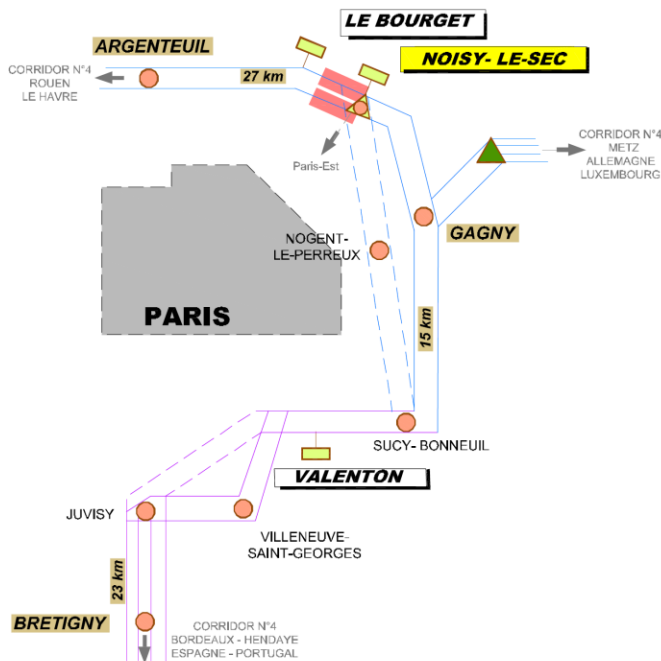
## INFRASTRUCTURES



N° Tracks	Track length (m)
<b>Holding siding</b>	
1S- S	796-800
1T-2T	634-635
<b>Sorting siding</b>	
1 - 2	646-702
3 - 8	691-700
9 - 16	689-692
17 - 24	694-706
25 - 31	707-720
33 - 40	731-761
41 - 48	764-786
<b>Reception siding</b>	
1 - 7	817- 847
8 - 16	666 - 840

# TERMINAL OF NOISY-LE-SEC

## LOCATION



## TYPE OF TERMINAL

Combined traffic Terminal of the of the Rail National Network

### CONTACTS

#### NOVATRANS

11 rue Emmanuel Arago  
93130 NOISY-LE-SEC  
Tél. : +33 (0)1 48 49 22 88  
[http://www.novatrans.eu/images/PDFterminalaux/Terminal\\_Noisy.pdf](http://www.novatrans.eu/images/PDFterminalaux/Terminal_Noisy.pdf)

### WORKING TIMETABLE

#### NOVATRANS

- Mon to Fri: 5.15am – 7.30pm

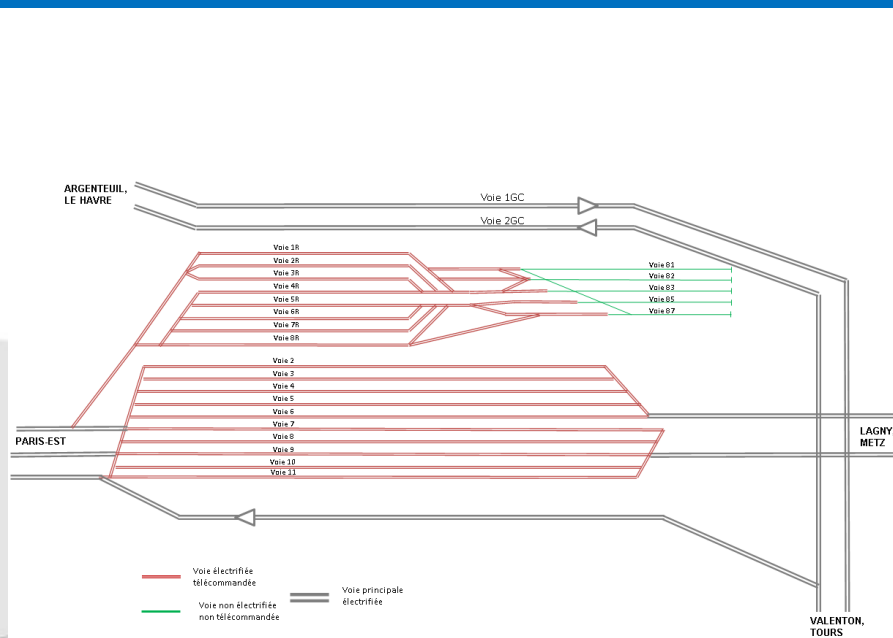
#### Réseau Ferré National (line 990, position M):

- Mon to Fri: 12am-12pm
- Sat: 12am-2pm
- Sun: 10pm-12am

## SERVICES

- Combined traffic operation area. For more details, contact transport operators.

## INFRASTRUCTURES

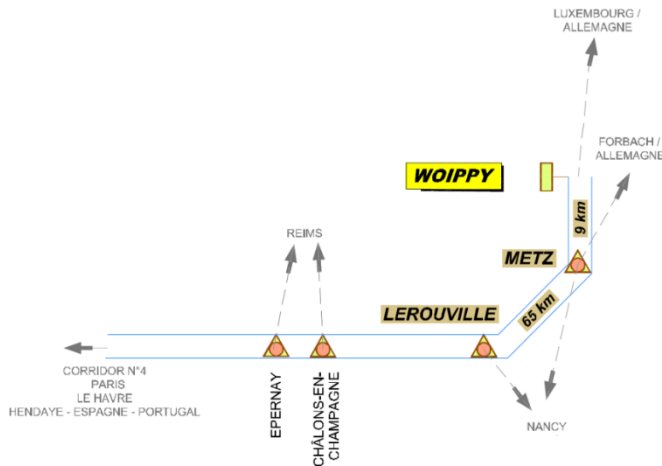


N° Tracks	Track length (m)
<b>Intermodal Transfer area</b>	
1R-8R	387-390
2-11	690-695
<b>Novatrans siding</b>	
81	380
82	235
83	210
85	190
87	140



# TERMINAL OF WOIPPY

## LOCATION



## TYPE OF TERMINAL

**Gravity Shunting centre, Réseau Ferroviaire National**

### CONTACTS

#### SNCF Réseau

Direction Marketing et Commerciale  
Guichet Unique

174 avenue de France

75648 PARIS CEDEX 13

Tel: + 33 (0)1 53 94 33 23.

[GuichetUnique@reseau.sncf.fr](mailto:GuichetUnique@reseau.sncf.fr)

### WORKING TIMETABLE

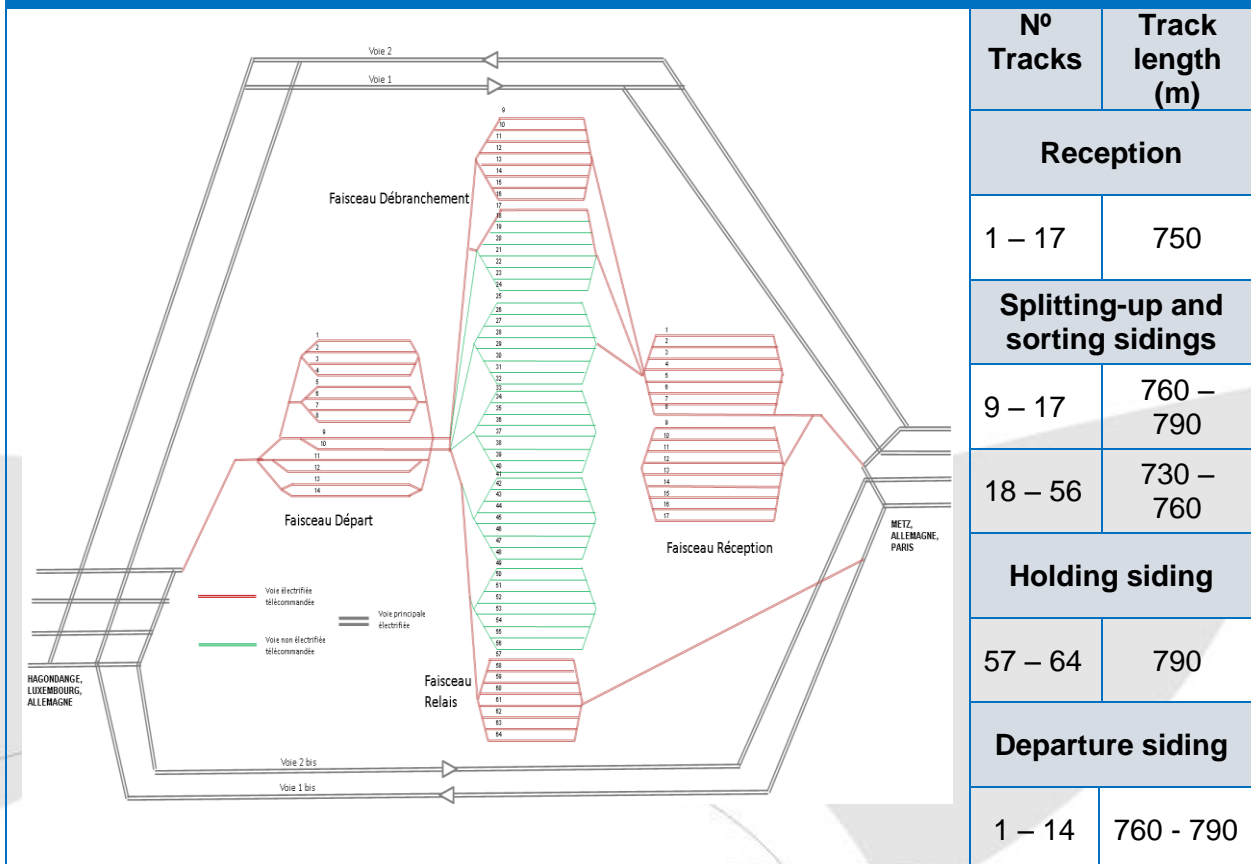
**Réseau Ferré National : line n° 180, positions of Woippy**

- 24h/24, 7days/week

## SERVICES

- Gravity shunting Centre. For more details, contact transport operator.

## INFRASTRUCTURES



# TERMINAL OF HAUSBERGEN

## CHAPTER 1. GENERAL INFORMATION

### 1.1. LOCATION



**Position: 48°37'22,56" N // 7°43'26,35" E**



### 1.2. TYPE OF TERMINAL/OWNER

**Centre de triage à la gravité du Réseau Ferroviaire National**  
**TRIAGE d'HAUSBERGEN**  
 Cour de Gare  
 67460 Souffelweyersheim  
 Tél. +33 (0)3 88 21 74 74

### 1.3. OPERATION

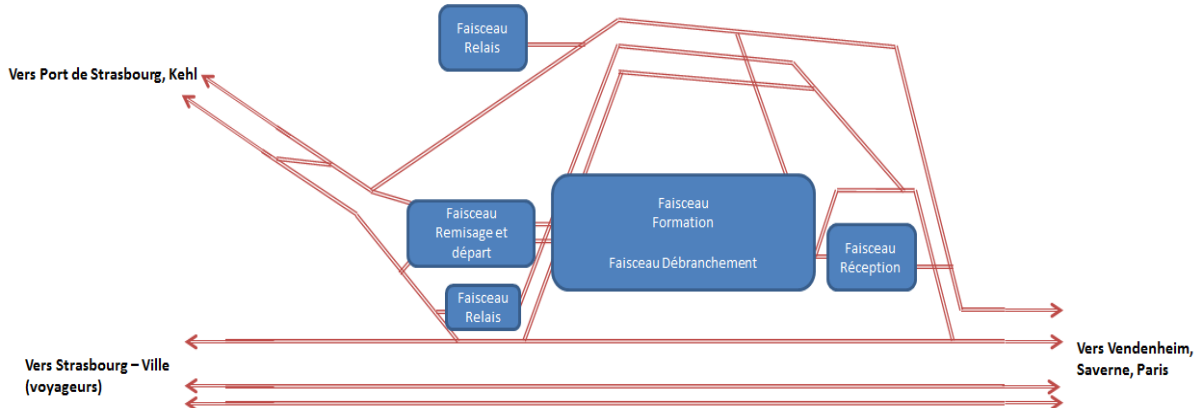
**SNCF Réseau**  
 Direction Marketing et Commerciale  
 Guichet Unique  
 174 avenue de France  
 75648 PARIS CEDEX 13  
 + 33 (0)1 53 94 33 23.  
[GuichetUnique@reseau.sncf.fr](mailto:GuichetUnique@reseau.sncf.fr)

## CHAPTER 2. ACCESS CONDITIONS/WORKING TIMETABLE

- Réseau Ferré National,  
 Hausbergen Poste 1 : 7 days / 24 hours

## CHAPTER 3. INFRASTRUCTURES

The Hausbergen terminal is located at the north of Strasbourg city.  
 A lot of electrified tracks are available.



## CHAPTER 4. CAPACITY

- For more details, please contact the Terminal.

## CHAPTER 5. SERVICES

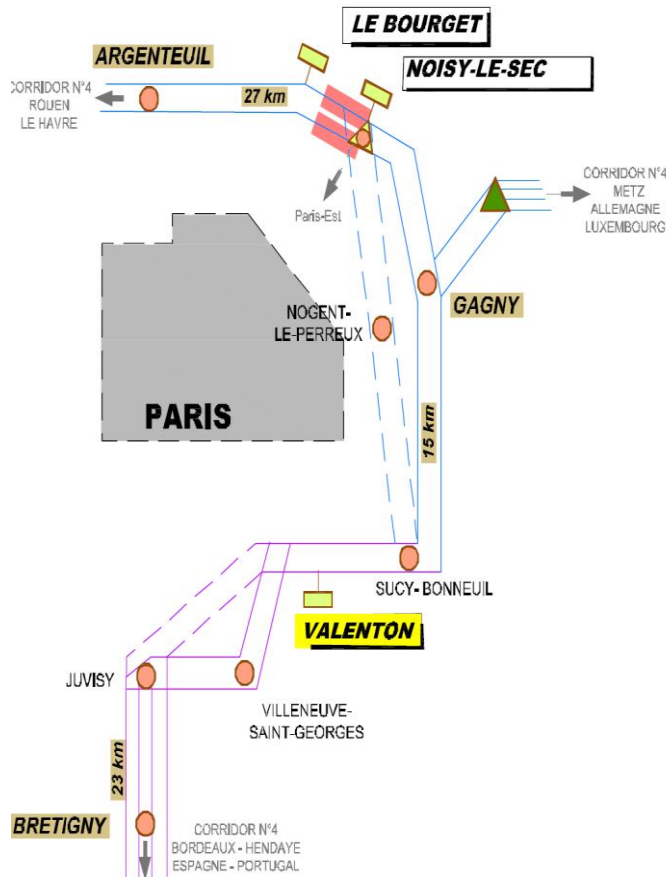
- For more details, please contact the Terminal.

## CHAPTER 6. PRICES

- For more details, please contact the Terminal.

# TERMINAL OF VALENTON

## LOCATION



## TYPE OF TERMINAL

Combined traffic Terminal of the of the Rail National Network

### CONTACTS

**Intermodal transfer area:**

1 rue Pierre Sémard –  
94380 BONNEUIL-SUR-MARNE

**DECOR 37**

+33 (0)4 67 18 64 81

**NAVILAND CARGO**

+33 (0)1 43 39 74 59

<http://www.naviland-cargo.com/implantations/paris-valenton>

**NOVATRANS**

+33 (0)1 43 39 12 57

[http://www.novatrans.eu/images/PDFterminaux/Terminal\\_Valenton.pdf](http://www.novatrans.eu/images/PDFterminaux/Terminal_Valenton.pdf)

**T3M**

+33 (0)1 41 94 16 50

[www.t3m.fr](http://www.t3m.fr)

### WORKING TIMETABLE

**NAVILAND CARGO :**

- Mon to Fri: 6am - 6.30pm

**NOVATRANS :**

- Mon to Fri: 4.30am - 8.15pm
- Sat: 4.30am – 11.20am

**Réseau Ferré National**

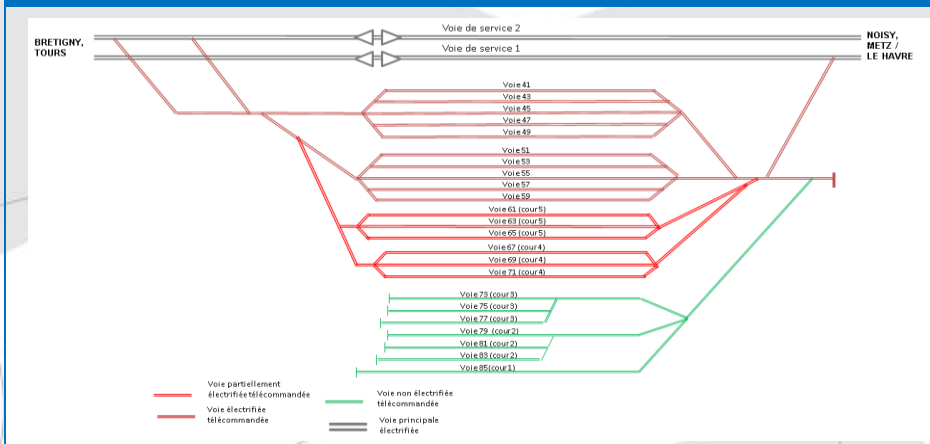
**(line 990: Poste T):**

- Mon to Fri: 24 hours/day
- Sat: 12am - 2pm and 5pm -12.00pm
- Sun: 4.30am-0.30pm and 10pm-1am

## SERVICES

- Combined traffic operation area. For more details, contact transport operators.

## INFRASTRUCTURES

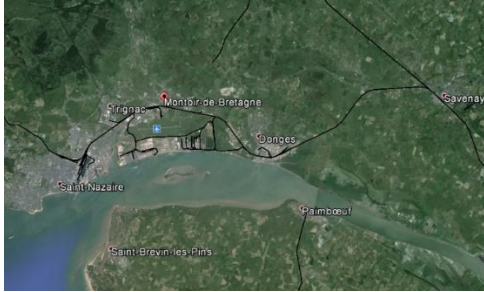


N° Tracks	Track length (m)
41-59	525-785
61-65	616-665
67-71	620-745
73-77	570-610
79-83	593-625
85	717

# GRAND PORT MARITIME DE NANTES – SAINT NAZAIRE

## CHAPTER 1. GENERAL INFORMATION

### 1.1. LOCATION



- **Position:** 47°19'19" N // 2°09'10" W



### 1.2. TYPE OF TERMINAL/OWNER

**Port Maritime**  
**Grand Port Maritime de Nantes – Saint-Nazaire**  
 18 quai Ernest Renaud - BP 18609  
 44186 NANTES Cedex 4  
 Tél. +33 (0)2 40 44 20 20  
<http://www.nantes.port.fr/>

### 1.3. OPERATION

**Centre administratif de Montoir-de-Bretagne**  
 Rue de la Pierre Percée – BP 9 –  
 44550 MONTOIR-DE-BRETAGNE  
 Tél. +33 (0)2 40 90 92 89  
  
 EUROPORTE (SOCORAIL)  
 Tel +33 (0)4 42 13 13 52

## CHAPTER 2. ACCESS CONDITIONS/WORKING TIMETABLE

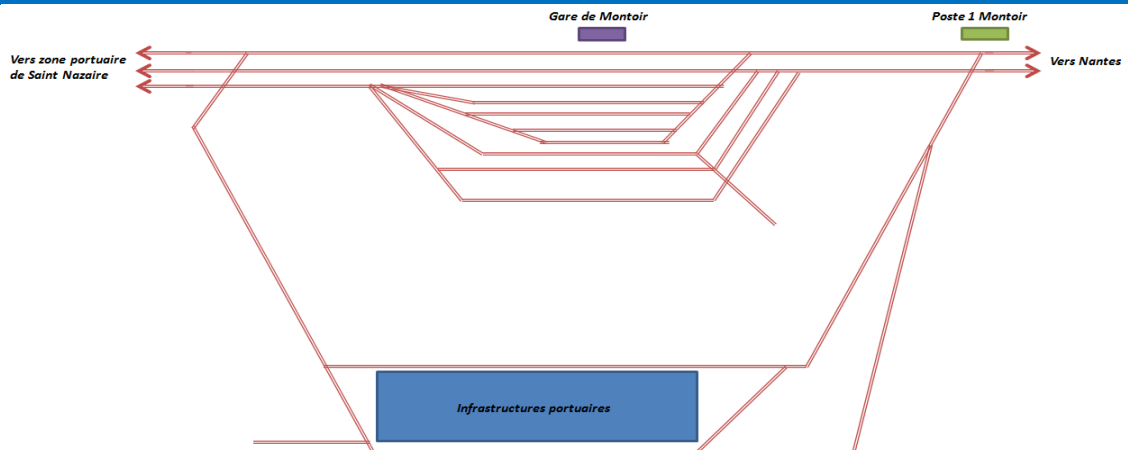
### Line St Nazaire to Le Croisic / Montoir-de-Bretagne, Poste 1 :

- Mon to Fri : 05.00am – 7.55pm

### Line Savenay to St-Nazaire / Savenay, Poste 1:

- Mon to Sat : 24h / day // Sun: 5.30am – 12pm

## CHAPTER 3. INFRASTRUCTURES



The rail terminal of Nantes St Nazaire port is located in Montoir de Bretagne.  
 The terminal access is available via the line Nantes St Nazaire – Le Croisic

## CHAPTER 4. CAPACITY

- For more details, please contact the Terminal

## CHAPTER 5. SERVICES

- For more details, please check the website <https://www.europorte.com/fr/activites-filiales/Gestion-d-infrastructures-ferroviaires/>

## CHAPTER 6. PRICES

- For more details, please contact the Terminal

# TERMINAL OF SAINT-PIERRE-DES-CORPS (TOURS)

LOCATION	TYPE OF TERMINAL
	<b>Combined traffic Terminal of the of the Rail National Network</b>
	<b>CONTACTS</b>
	<p><b>BRANGEON LOGISTIQUE</b>                  Rue Charles Duval                  37700 SAINT-PIERRE-DES-CORPS                  +33 (0)2 41 49 87 63  <a href="http://www.brangeon.fr/transport-logistique/logistique/gestion-plates-formes-multimodales">http://www.brangeon.fr/transport-logistique/logistique/gestion-plates-formes-multimodales</a></p>
	<b>WORKING TIMETABLE</b>
	<p><b>Transport Operator:</b></p> <ul style="list-style-type: none"> <li>For more details, contact transport operators.</li> </ul> <p><b>Réseau Ferré National :</b></p> <ul style="list-style-type: none"> <li>Line n°570, position Saint-Pierre-des-Corps</li> <li>24h/24, 7days/week</li> </ul>

SERVICES
<ul style="list-style-type: none"> <li>Combined traffic operation area for loading and downloading the freight cars, storage, routing. For more details, contact transport operators.</li> </ul>

INFRASTRUCTURES		
	<b>N° Tracks</b>	
	<b>Track length (m)</b>	
	CNC 1	200
	CNC 2	260
	CNC 3	200
	CNC 4	300
	<b>Reception sidings</b>	
	201–209	778– 813
	210–213	770
	<b>Sorting sidings</b>	
1	771	
2C	791	
3-32	700 -790	
<b>Holding siding</b>		
101-108	789 - 859	



# GRAND PORT MARITIME DE LA ROCHELLE

## CHAPTER 1. GENERAL INFORMATION

### 1.1. LOCATION



- **Position:** 46°09'39" N // 1°13'08" W



### 1.2. TYPE OF TERMINAL/OWNER

**Port Maritime**  
**Grand Port Maritime Atlantique La Rochelle**  
 BP 70394  
 17001 La Rochelle Cedex 1  
 Tél. +33 (0)5 46 00 53 60  
 Fax +33 (0)5 46 43 12 54  
<http://www.larochelle.port.fr/>

### 1.3. OPERATION

**Gare SNCF de La Pallice**  
 Quai Nord SNCF  
 17000 La Rochelle Pallice  
 Tél. +33 (0)5 46 51 62 13  
  
 EUROPORTE (SOCORAIL)  
 Tel +33 (0)4 42 13 13 52

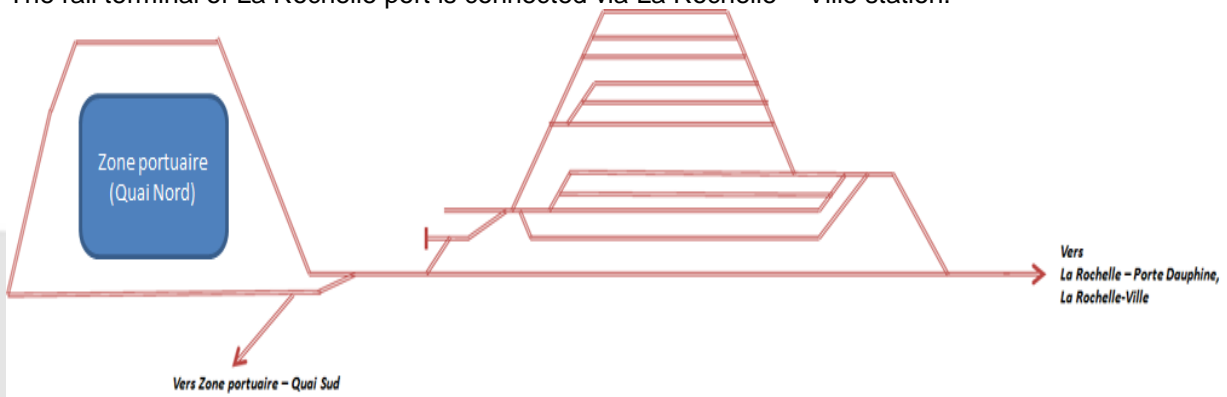
## CHAPTER 2. ACCESS CONDITIONS/WORKING TIMETABLE

### Line 440 La Rochelle-Pallice / La Rochelle-Ville :

- Mon to Fri : 4.40am – 0.40am // Sat: 4.40am – 0.10pm

## CHAPTER 3 INFRASTRUCTURES

The rail terminal of La Rochelle port is connected via La Rochelle – Ville station.



## CHAPTER 4. CAPACITY

- For more details, please contact the Terminal.

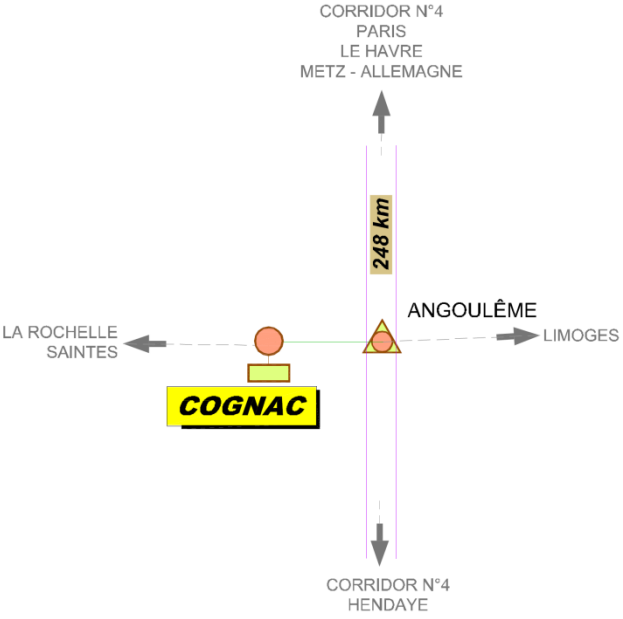
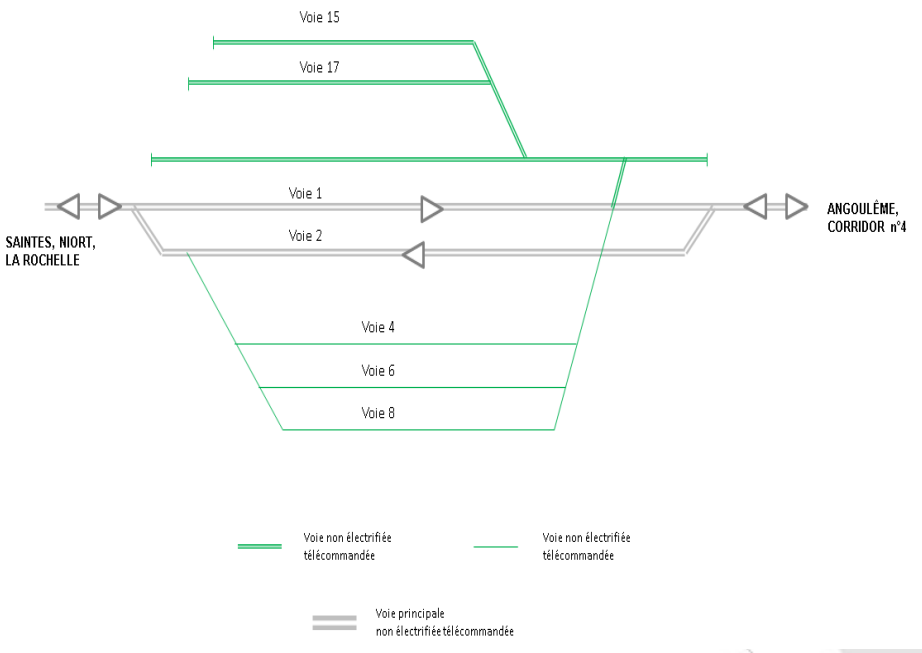
## CHAPTER 5. SERVICES

- For more details, please check the website <https://www.europorte.com/fr/activites-filiales/Gestion-d-infrastructures-ferroviaires/>

## CHAPTER 6. PRICES

- For more details, please contact the Terminal.

# TERMINAL OF COGNAC

LOCATION	TYPE OF TERMINAL																					
 <p>CORRIDOR N°4 PARIS LE HAVRE METZ - ALLEMAGNE</p> <p>248 km</p> <p>LA ROCHELLE SAINTES</p> <p><b>COGNAC</b></p> <p>ANGOUËME</p> <p>LIMOGES</p> <p>CORRIDOR N°4 HENDAYE</p>	<b>Combined traffic Terminal of the of the Rail National Network</b>																					
	<b>CONTACTS</b>																					
	<b>NAVILAND CARGO</b> 14 place de la Gare – 16100 COGNAC +33 (0)5 45 81 00 06 <a href="http://www.naviland-cargo.com/implantations/cognac">http://www.naviland-cargo.com/implantations/cognac</a>																					
	<b>WORKING TIMETABLE</b>																					
	<b>NAVILAND CARGO</b> <ul style="list-style-type: none"> <li>• Mon to Fri : 8am-5pm</li> </ul> <b>Réseau Ferré National : Line n°579, Cognac positions</b> <ul style="list-style-type: none"> <li>• Mon to Thu : 5.50am – 11.10pm</li> <li>• Fri: 5.50am – 11.40pm</li> <li>• Sat: 6.30am – 11.10pm</li> <li>• Sun: 9.40am – 11.10pm</li> </ul>																					
SERVICES																						
<ul style="list-style-type: none"> <li>• Combined traffic operation area : for more details, please contact transport operators.</li> </ul>																						
INFRASTRUCTURES																						
 <p>Voie 15</p> <p>Voie 17</p> <p>Voie 1</p> <p>Voie 2</p> <p>Voie 4</p> <p>Voie 6</p> <p>Voie 8</p> <p>SAINTES, NIORT, LA ROCHELLE</p> <p>ANGOUËME, CORRIDOR n°4</p> <p>Voie non électrifiée télécommandée</p> <p>Voie non électrifiée télécommandée</p> <p>Voie principale non électrifiée télécommandée</p>	<table border="1"> <thead> <tr> <th>N° Tracks</th> <th>Track length (m)</th> </tr> </thead> <tbody> <tr> <td colspan="2"><b>Combined Traffic</b></td> </tr> <tr> <td><b>15</b></td> <td><b>274</b></td> </tr> <tr> <td><b>17</b></td> <td><b>302</b></td> </tr> <tr> <td colspan="2"><b>Electrified 1,5KV</b></td> </tr> <tr> <td colspan="2"><b>Sorting and holding</b></td> </tr> <tr> <td><b>4</b></td> <td><b>370</b></td> </tr> <tr> <td><b>6</b></td> <td><b>520</b></td> </tr> <tr> <td><b>8</b></td> <td><b>400</b></td> </tr> <tr> <td colspan="2"><b>Not electrified</b></td> </tr> </tbody> </table>	N° Tracks	Track length (m)	<b>Combined Traffic</b>		<b>15</b>	<b>274</b>	<b>17</b>	<b>302</b>	<b>Electrified 1,5KV</b>		<b>Sorting and holding</b>		<b>4</b>	<b>370</b>	<b>6</b>	<b>520</b>	<b>8</b>	<b>400</b>	<b>Not electrified</b>		
N° Tracks	Track length (m)																					
<b>Combined Traffic</b>																						
<b>15</b>	<b>274</b>																					
<b>17</b>	<b>302</b>																					
<b>Electrified 1,5KV</b>																						
<b>Sorting and holding</b>																						
<b>4</b>	<b>370</b>																					
<b>6</b>	<b>520</b>																					
<b>8</b>	<b>400</b>																					
<b>Not electrified</b>																						

# GRAND PORT MARITIME DE BORDEAUX - BASSENS

## LOCATION



## TYPE OF TERMINAL

**Intermodal Port Terminal, outside of the Rail National Network**

### CONTACTS

**Grand Port Maritime de Bordeaux – Port Atlantique**

152 quai de Bacalan – CS 41320

33082 BORDEAUX Cedex

+ 33 (0)5 56 90 58 00

[www.bordeaux-port.fr](http://www.bordeaux-port.fr)

EUROPORTE (SOCORAIL)

Tel +33 (0)4 42 13 13 52

### WORKING TIMETABLE

**Network statement of Atlantic Port of Bordeaux**

**For more details, please check**

[http://www.bordeaux-port.fr/sites/default/files/contributeurs/media/pdf/SF-VFP-M002-DRR%202017\\_1.pdf](http://www.bordeaux-port.fr/sites/default/files/contributeurs/media/pdf/SF-VFP-M002-DRR%202017_1.pdf)

**Réseau Ferré National (Bassens position) :**

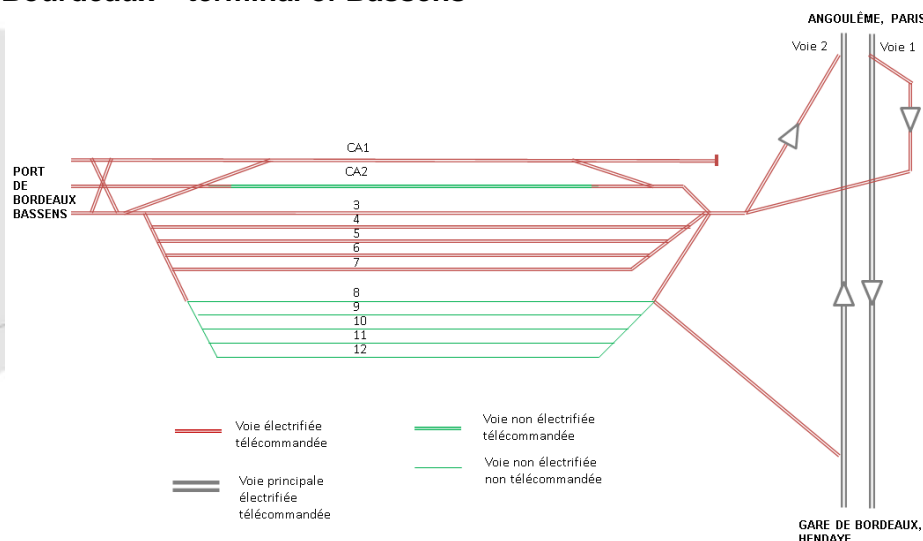
- Mon to Sun: 5.10am – 8.20pm

## SERVICES

- Combined traffic operations area. For more details, contact Grand Port Maritime de Bordeaux – “Atlantic Port”

## INFRASTRUCTURES

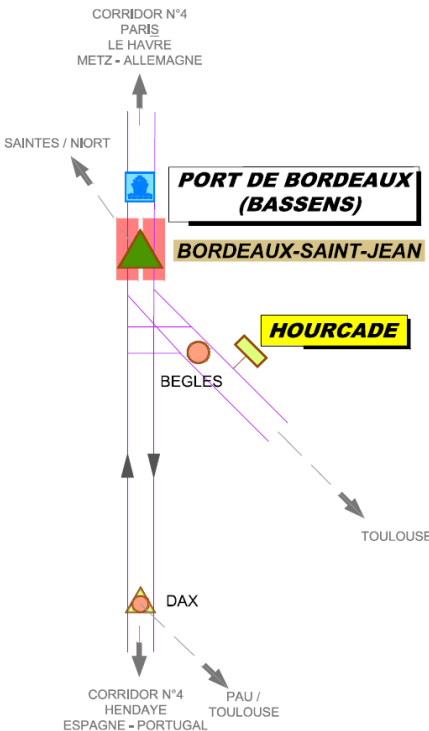
**Facilities Plan of the Réseau Ferré National above Port of Bourdeaux – terminal of Bassens**



N° Tracks	Track length (m)
CA1	1 910
CA2	3 270
3	510
4	520
5	520
6	810
7	780
8	580
9	520
10	490
11	420
12	260



# TERMINAL OF BORDEAUX-HOURCADE

LOCATION	TYPE OF TERMINAL
 <p>The diagram shows the location of the Hourcade terminal on the rail line between Bordeaux and Toulouse. Key locations include Saintes/Niort, Port de Bordeaux (Bassens), Bordeaux-Saint-Jean, Begles, and Dax. Two main rail corridors are highlighted: Corridor N°4 Paris-Le Havre-Metz-Allemagne running north-south, and Corridor N°4 Hendaye-Espagne-Portugal running south from Dax.</p>	<p><b>Combined traffic Terminal of the Rail National Network</b></p> <p><b>CONTACTS</b></p> <p><b>NAVILAND CARGO</b>            40-45 rue Radio-Londres – 33130            BEGLES            +33 (0)5 56 49 81 50  <a href="http://www.naviland-cargo.com/implantations/bordeaux">http://www.naviland-cargo.com/implantations/bordeaux</a></p> <p><b>NOVATRANS</b>            40-45 rue Radio-Londres – 33310            BEGLES            +33 (0)5 56 49 81 68  <a href="http://www.novatrans.eu/images/PDFterminalaux/Terminal_Bordeaux.pdf">http://www.novatrans.eu/images/PDFterminalaux/Terminal_Bordeaux.pdf</a></p> <p><b>WORKING TIMETABLE</b></p> <p><b>NAVILAND CARGO</b></p> <ul style="list-style-type: none"> <li>• Mon to Fri: 7am-7pm</li> </ul> <p><b>NOVATRANS</b></p> <ul style="list-style-type: none"> <li>• Mon to Fri: 6am-7.30pm</li> </ul> <p><b>Réseau Ferré National (line n° 640: Position T):</b></p> <ul style="list-style-type: none"> <li>• 24h/24, 7days/week</li> </ul>

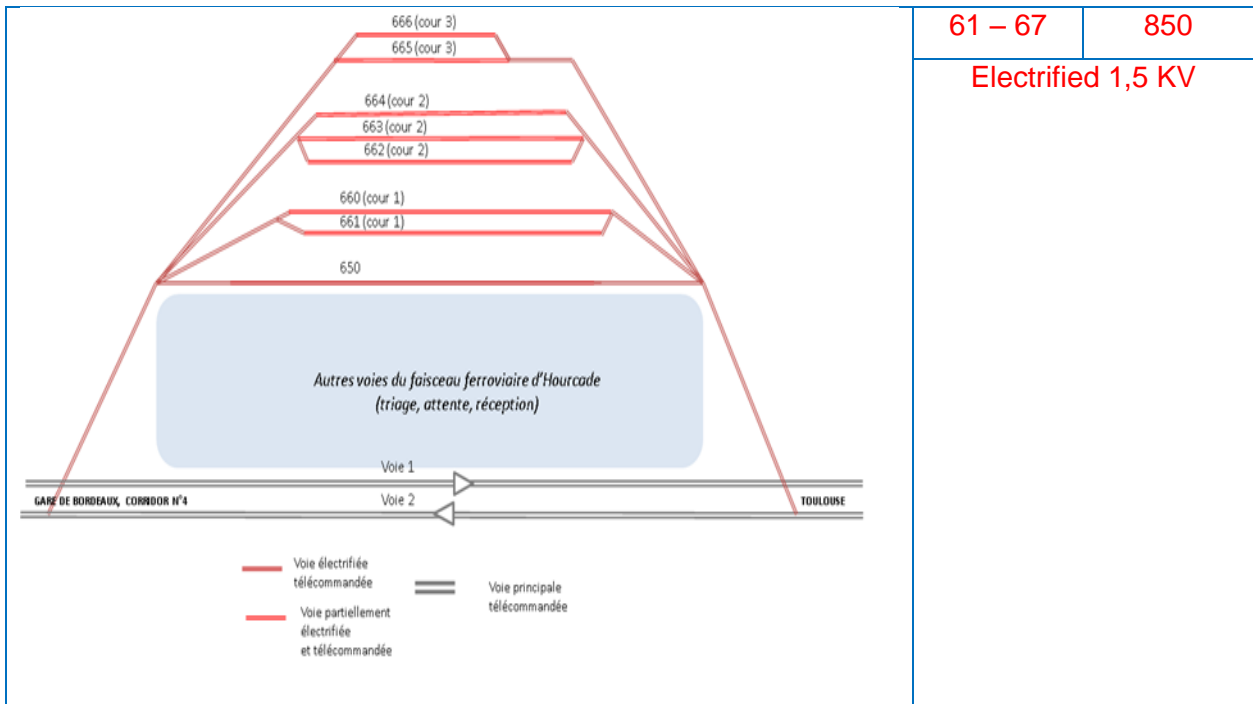
## SERVICES

- Combined traffic operation area. For more details, contact transport operators.

## INFRASTRUCTURES

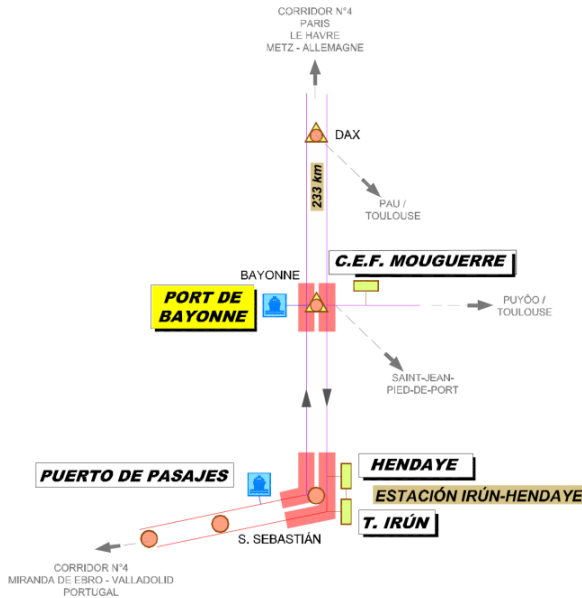
Hourcade terminal is located at the south east of Bordeaux on the line between Bordeaux and Toulouse.

N° Tracks	Track length (m)
<b>Combined traffic terminal (cf. diagram)</b>	
650	979
660 – 661	730
662 – 664	730
665 – 666	705
<b>Reception sidings</b>	
150 – 157	800
<b>Holding sidings</b>	
91 – 94	785
95 – 98	800
<b>Sorting sidings</b>	
11 – 18	850
21 – 28	850
31 – 38	850
41 – 48	850
51 – 58	850



# PORT OF BAYONNE

## LOCATION



## TYPE OF TERMINAL

**Intermodal Port Terminal, outside of the Rail National Network**

### CONTACTS

#### Port de Bayonne

Commerce chamber and industry of Bayonne – Pays Basque  
50-51 Allées Marines – B.P. 215  
64102 BAYONNE Cedex  
Tel +33 (0)5 59 46 59 46  
[www.bayonne.port.fr](http://www.bayonne.port.fr)

#### OFP Sud Ouest

1 rue Donzac  
64100 BAYONNE  
Tel: +33 (0)5 59 55 31 81

### WORKING TIMETABLE

**Réseau Ferré National (Line n°655) :**

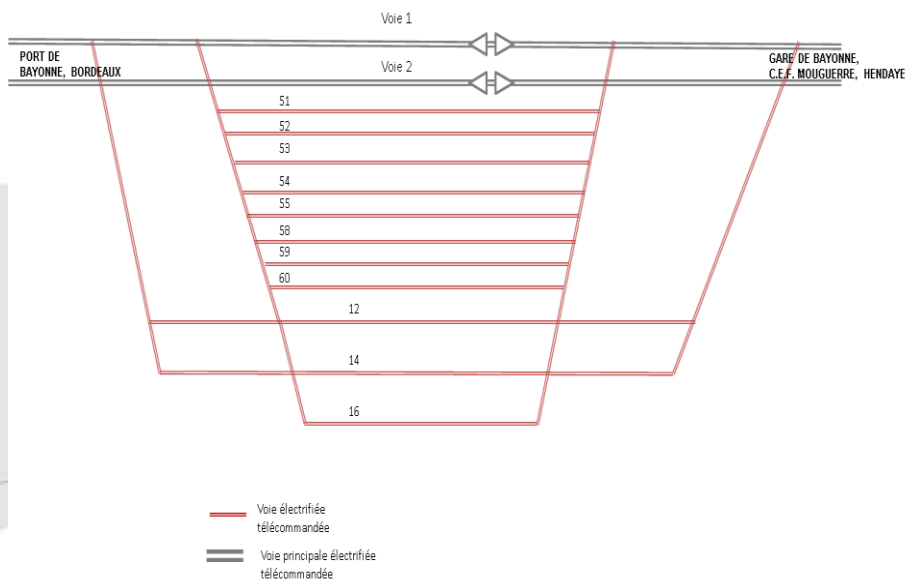
- Mon to Sun: 24 hours / day

## SERVICES

- Combined traffic operation area: for more details, contact transport operators.

## INFRASTRUCTURES

### Facilities Plan of the Réseau Ferré National above Port of Bayonne

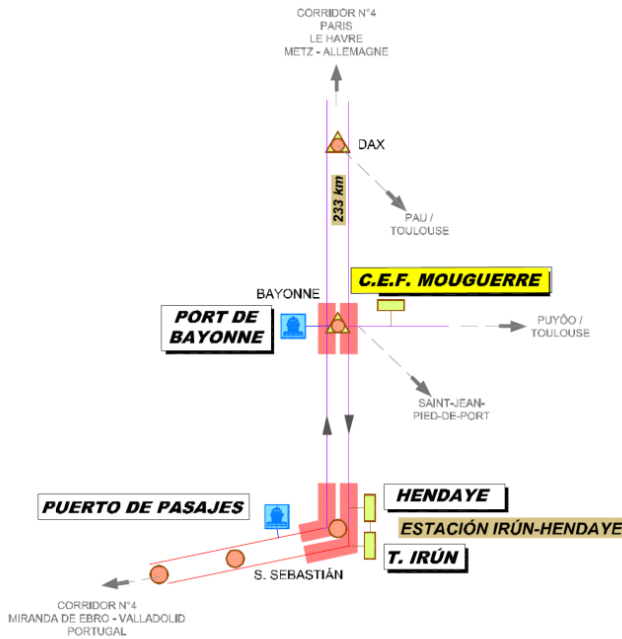


Nº Tracks	Track length (m)
12	794
14	457
16	517
51	367
52	316
53	316
54	331
55	322
58	307
59	339
60	337

**Electrified 1,5 KV**

# TERMINAL OF BAYONNE-MOUGUERRE

## LOCATION



## TYPE OF TERMINAL

Transport Terminal outside of the Rail National Network (European Freight Center)

## CONTACTS

### NOVATRANS

European Freight Center of Mouguerre  
64990 MOUGUERRE  
+33 (0)5 59 42 62 00

[http://www.novatrans.eu/images/PDFterminalaux/Terminal\\_Bayonne.pdf](http://www.novatrans.eu/images/PDFterminalaux/Terminal_Bayonne.pdf)

### AMBROGIO

European Freight Center of Mouguerre  
14 avenue Alegera – BP 10036  
64990 MOUGUERRE  
+33 (0)5 59 42 63 00

<http://www.ambrogio.it/>

### European Freight Center

64990 MOUGUERRE

<http://www.mivacef.com/>

## WORKING TIMETABLE

### NOVATRANS

- Mon to Fri: 6.30am - 8.30pm

Réseau Ferré National: Line n° 650

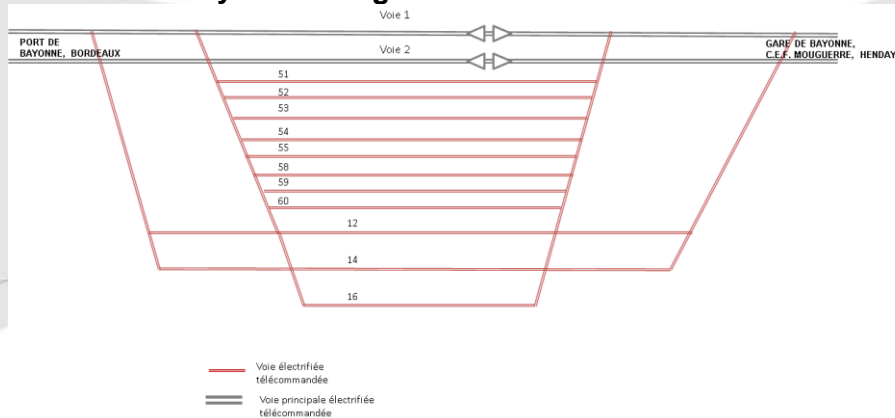
- 24h/24, 7days/week

## SERVICES

- Combined traffic operation area. For more details, contact transport operators.

## INFRASTRUCTURES

Bayonne terminal is located just at the north of Bayonne station on the line between Bordeaux and Hendaye, few kilometers at the north of Bayonne Mouguerre terminal.



Terminal operators in European Freight center of Mouguerre:

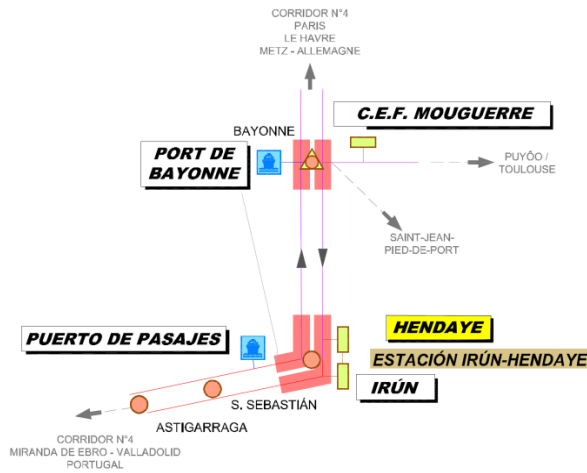
**NOVATRANS** : 4x400m

**AMBROGGIO** : 2x300m + 2x400m

N° Tracks	Track length (m)
12	794
14	457
16	517
51	367
52	316
53	316
54	331
55	322
58	307
59	339
60	337
Electrified 1,5 KV	

# TERMINAL OF HENDAYE

## LOCATION



## TYPE OF TERMINAL

Combined traffic Terminal of the of the Rail National Network

### CONTACTS

**RAILSIDER (Hendaye Manutention)**

Boulevard du Général de Gaulle  
64700 HENDAYE

Tel: +33 (0)5 59 20 02 86

Fax: +33 559 20 55 26

<http://www.railsider.com/fr/installations/hendaye/58/>

E-mail: [atlantico@railsider.com](mailto:atlantico@railsider.com)

### WORKING TIMETABLE

**RAIL SIDER (Hendaye Manutention):**

- 7am – 7pm

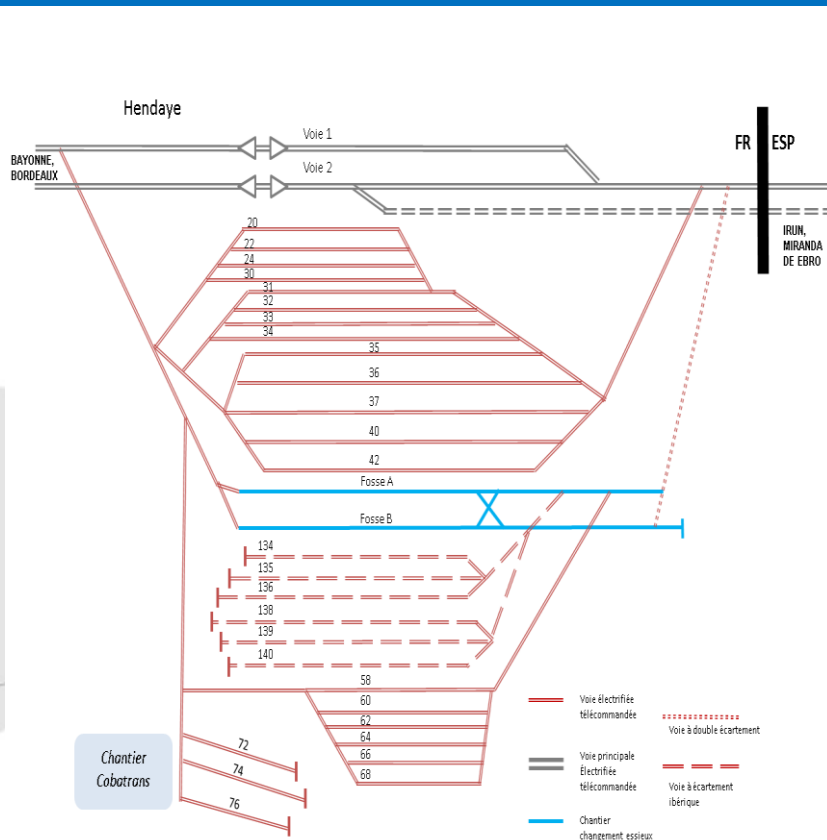
**Réseau Ferré National (line n° 655, Hendaye positions):**

- 24h/24, 7days/week

## SERVICES

- Combined traffic operation area. For more details, contact transport operators.

## INFRASTRUCTURES



N° Tracks	Track length (m)
<b>Freight tracks</b>	
20-22-24-30	387-34
31 – 34	<380
35	650
36	625
37	775
<b>Holding siding</b>	
40	569
42	571
<b>Loading and unloading dock</b>	
58-60-62-64-66-68	<322
<b>Combined traffic</b>	
72	300
74	341
76	332
<b>Spanish sorting</b>	
134-136	433-446
138-140	440
<b>Gauge change</b>	
Assembly pit A	
Assembly pit B	

# CHANGING BOGIES INSTALLATION OF HENDAYE

LOCATION	TYPE OF TERMINAL
	<p><b>Private area of gauge change systems operations</b></p>
	<p style="text-align: center;"><b>CONTACTS</b></p> <p><b>Gauge change system operations area:</b>  <b>TRANSFESA</b>                  64 Boulevard du Général de Gaulle                  64700 HENDAYE                  +33 (0)5 59 20 61 41  <a href="http://www.transfesa.com/">http://www.transfesa.com/</a></p>
	<p style="text-align: center;"><b>WORKING TIMETABLE</b></p> <p><b>TRANSFESA :</b></p> <ul style="list-style-type: none"> <li>• Mon to Sat: 6.00 to 20.00</li> </ul> <p><b>Réseau Ferré National (line n° 655, Hendaye positions):</b></p> <ul style="list-style-type: none"> <li>• 24h/24, 7days/week</li> </ul>

SERVICES
<ul style="list-style-type: none"> <li>• Operation area for gauge change systems (UIC gauge and Spanish gauge). For more details, contact transport operator.</li> </ul>

INFRASTRUCTURES	N° Tracks	Track length (m)
	<b>Freight tracks</b>	
	20-22-24-30	387- 34
	31 – 34	< 380
	35	650
	36	625
	37	775
	<b>Holding tracks</b>	
	40	569
	42	571
	<b>Load/download platform</b>	
	58-60-62-64-66-68	< 322
	<b>Combined traffic</b>	
	72	300
	74	341
76	332	
<b>Spanish sorting</b>		
134-136	433–446	
138-140	440	
<b>Gauge change</b>		
trench A		
trench B		

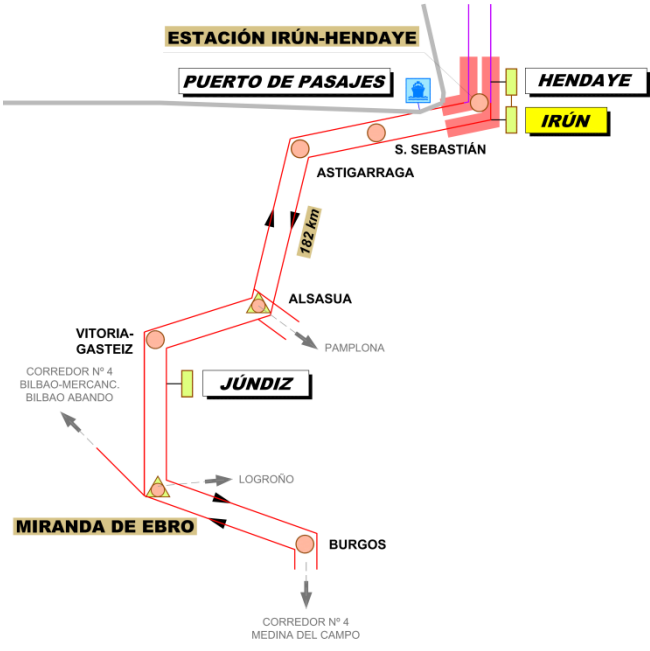
### 3.3 SPAIN

Terminals belonging to the Spanish territory are enclosed in the following table:

ESPAÑA	
1. Terminal Irún Mercancías	9. Terminal Centro Logístico de Vicálvaro
2. Terminal de Pasaia	10. Terminal Madrid Puerto Seco de Coslada
3. Terminal de Jándiz	11. Terminal Córdoba El Higuero
4. Terminal Bilbao Mercancías	12. Terminal de San Roque – La Línea Mercancías
5. Terminal de Noain	13. Terminal Algeciras Mercancías
6. Terminal Complejo de Zaragoza Plaza	14. Puerto Bahía de Algeciras
7. Terminal Complejo de Valladolid	15. Puerto de Bilbao
8. Terminal Madrid Abroñigal	16. Puerto de Pasaia

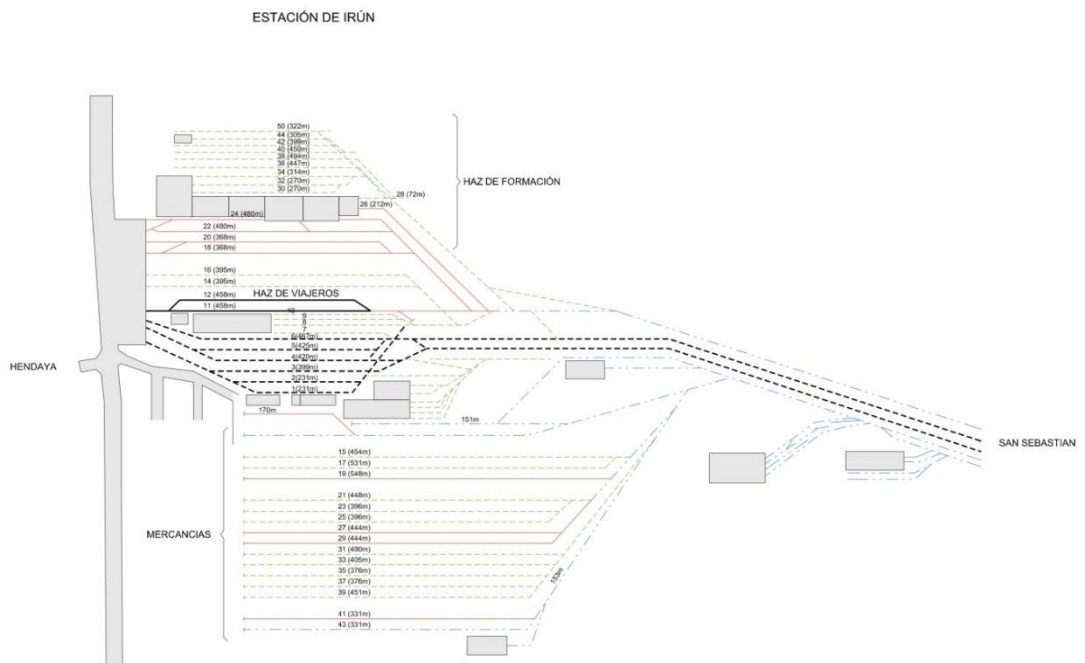
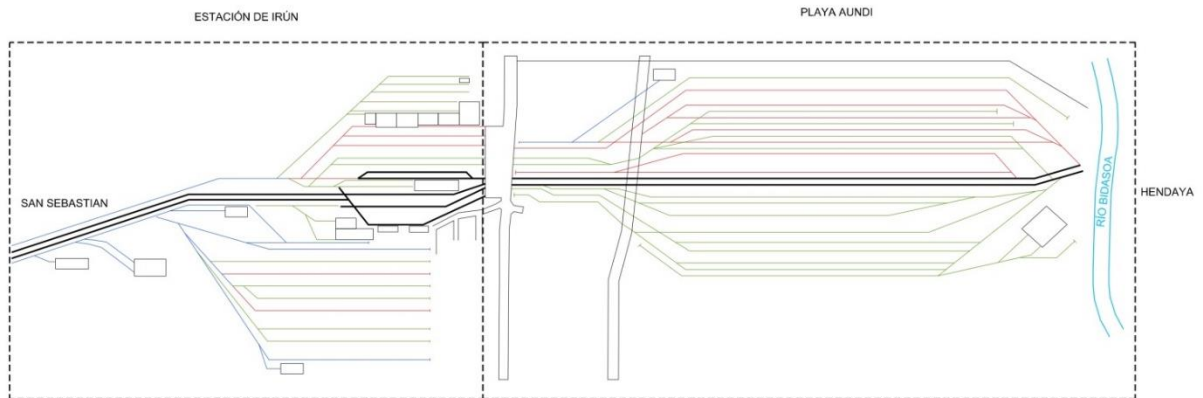
In later sections a detailed card of every terminal is enclosed.

# IRÚN FREIGHT TERMINAL

LOCATION	TYPE OF TERMINAL
	<p><b>ADIF Intermodal terminal</b></p> <p><b>OPERATION</b></p> <p><b>ADIF Direction North</b>            C/ Estación, s/n            IRÚN            20300 – GUIPÚZCOA            Email: <a href="mailto:jmasaavedra@adif.es">jmasaavedra@adif.es</a>            Tlf: +34 944.87.92.90            Web : <a href="http://www.adif.es">www.adif.es</a></p> <p><b>WORKING TIMETABLE</b></p> <p><b>Technical Facility:</b></p> <ul style="list-style-type: none"> <li>• Access and Train expedition : 7 days/24h</li> </ul> <p><b>Services :</b></p> <ul style="list-style-type: none"> <li>• Timetable varies with service offered. For more information: <a href="http://www.adif.es/es_ES/infraestructuras/terminales/11601/ficha_instalacion_logistica_0030.shtml">http://www.adif.es/es_ES/infraestructuras/terminales/11601/ficha_instalacion_logistica_0030.shtml</a></li> </ul>
SERVICES	
<ul style="list-style-type: none"> <li>• Formation/selection shunting, with or without shunting vehicle.</li> <li>• Reception shunting in other facilities.</li> <li>• Positioning shunting in the logistic facilities within the main facilities</li> <li>• Shunting in facilities with shunting vehicle</li> <li>• Material operations associated to the access and expedition of trains.</li> </ul>	<ul style="list-style-type: none"> <li>• Shunting in facilities without shunting vehicle.</li> <li>• Shunting in facilities with shunting vehicle.</li> <li>• Handling of intermodal transport units</li> <li>• Access shunting to outside facilities with shunting vehicle</li> </ul>



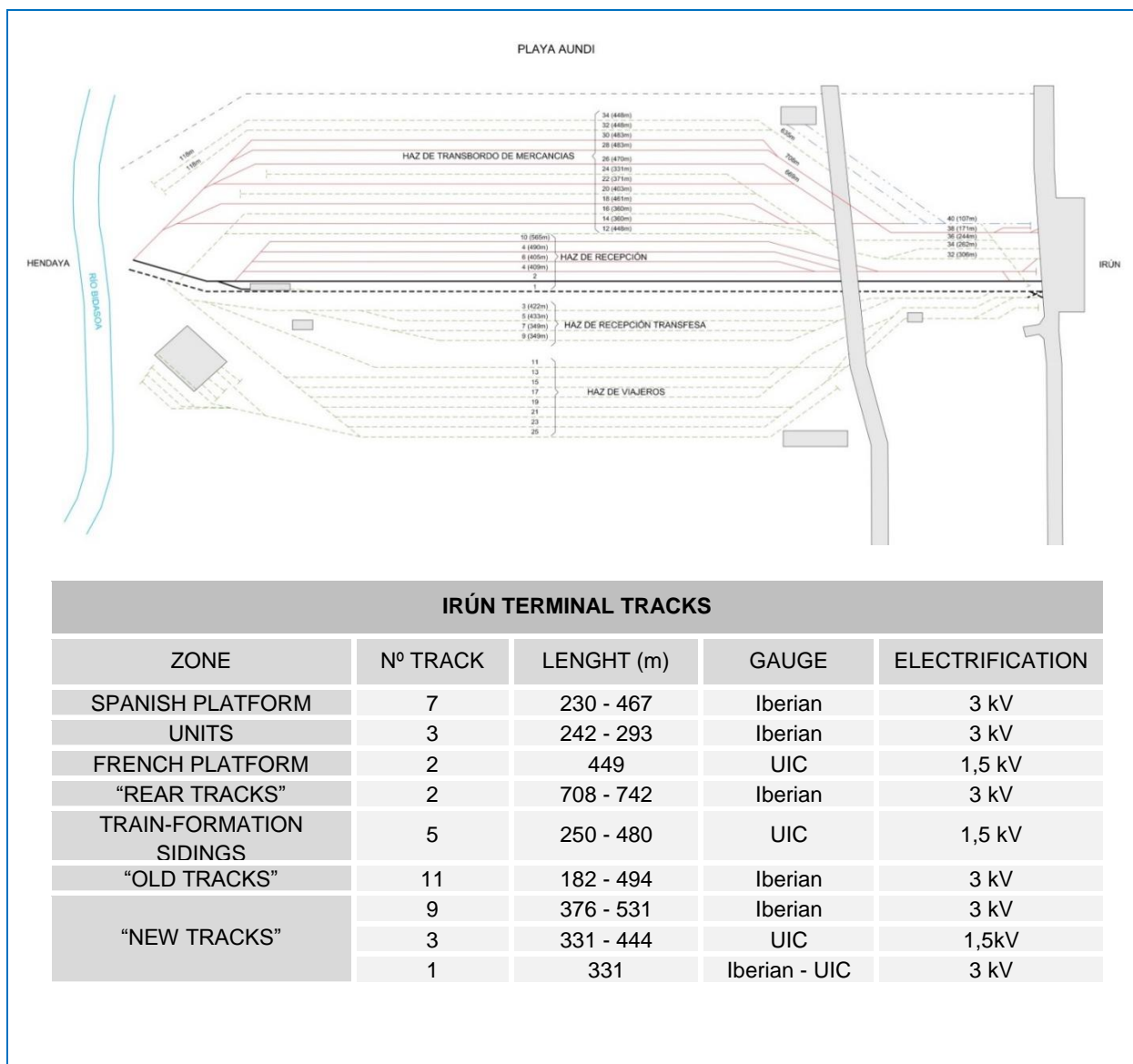
# INFRASTRUCTURES



\* Las Vías Principales, Haces de Recepción / Expedición y Cabeceras se encuentran electrificadas.

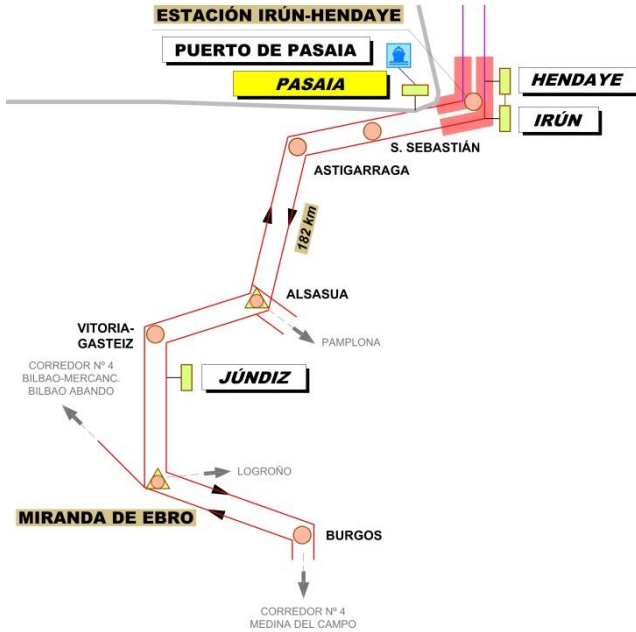
## IRÚN TERMINAL TRACKS

ZONE	Nº TRACK	LENGHT (m)	GAUGE	ELECTRIFICATION
SPANISH PLATFORM	7	230 - 467	Iberian	3 kV
UNITS	3	242 - 293	Iberian	3 kV
FRENCH PLATFORM	2	449	UIC	1,5 kV
"REAR TRACKS"	2	708 - 742	Iberian	3 kV
TRAIN-FORMATION SIDINGS	5	250 - 480	UIC	1,5 kV
"OLD TRACKS"	11	182 - 494	Iberian	3 kV
"NEW TRACKS"	9	376 - 531	Iberian	3 kV
	3	331 - 444	UIC	1,5kV
	1	331	Iberian - UIC	3 kV



# PASAIA TERMINAL

## LOCATION



## TYPE OF TERMINAL

**ADIF Intermodal terminal**

## OPERATION

**ADIF Direction North**

Terminal ADIF- Báscula Puerto de Pasajes

PASAIA

20110 – GUIPÚZCOA

Email: [imasaavedra@adif.es](mailto:imasaavedra@adif.es)

Tlf: +34 944.87.92.90

Web : [www.adif.es](http://www.adif.es)

## WORKING TIMETABLE

**Technical facility:**

- Access and Train expedition: Mon to Fri 6.00am – 10:00pm

**Services :**

- Timetable varies with service offered. For more information:

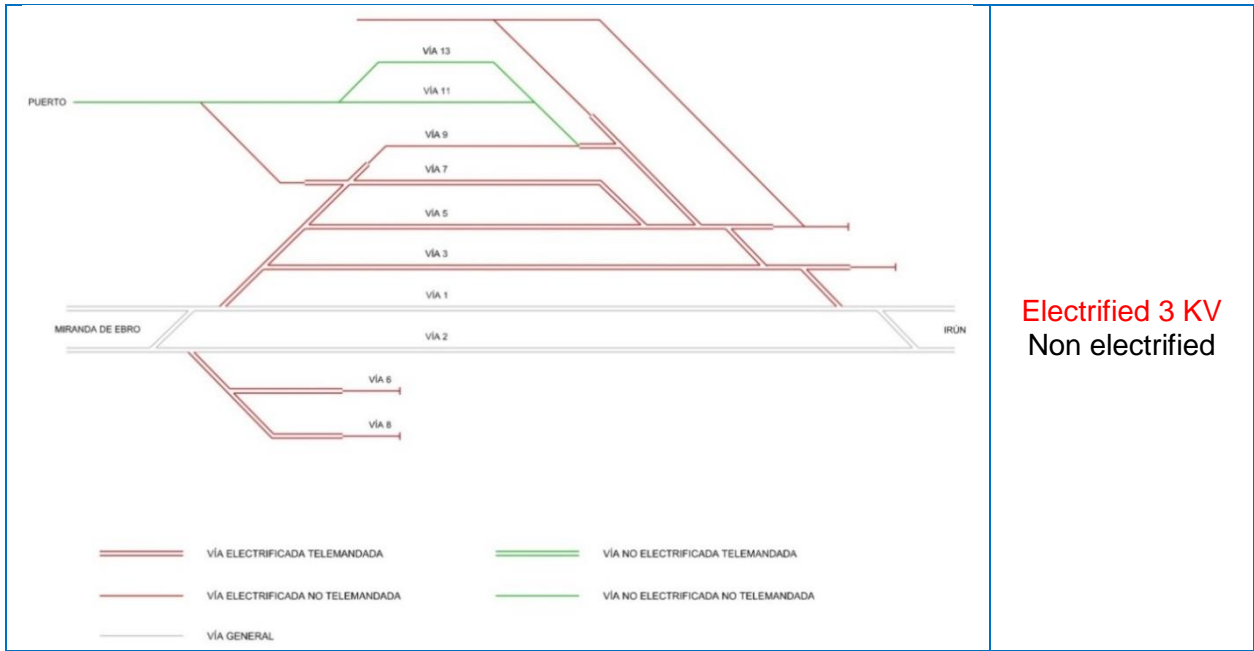
[http://www.adif.es/es\\_ES/infraestructuras/terminales/11515/ficha\\_instalacion\\_logistica\\_0023.shtml](http://www.adif.es/es_ES/infraestructuras/terminales/11515/ficha_instalacion_logistica_0023.shtml)

## SERVICES

- Formation/selection shunting, with or without shunting vehicle.
- Reception shunting in other facilities.
- Positioning shunting in the logistic facilities within the main facilities
- Shunting in facilities with shunting vehicle
- Shunting in facilities without shunting vehicle.
- Handling of intermodal transport units
- Access shunting to outside facilities with shunting vehicle
- Material operations associated to the access and expedition of trains.

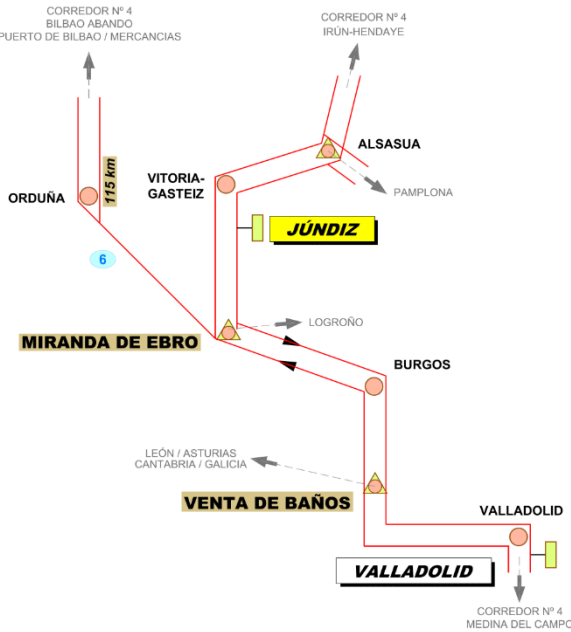
## INFRASTRUCTURES

Nº Track	Length (m)
1	1.330
2	910
3	567
5	399
7	367
9	340
11	316
13	265
6	300
8	300



# JÚNDIZ TERMINAL

## LOCATION



## TYPE OF TERMINAL

**ADIF Intermodal terminal**

## OPERATION

### ADIF Direction North

C/ Lermendabibe, s/n Pol. Ind. Júndiz  
JÚNDIZ

11591 – ÁLAVA

Email: [jmasaavedra@adif.es](mailto:jmasaavedra@adif.es)

Tlf: +34 944.87.92.90

Web : [www.adif.es](http://www.adif.es)

## WORKING TIMETABLE

### Technical facility:

- Train access and expedition: 7 days / 24h

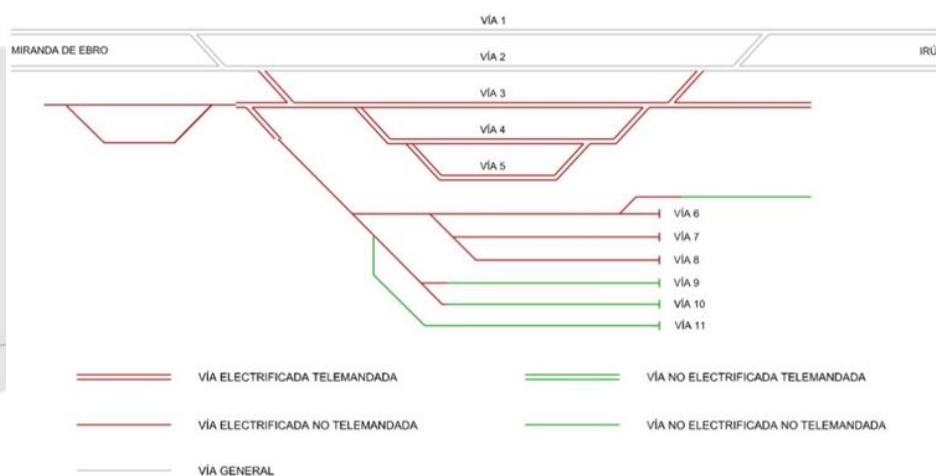
### Services:

- WORKING TIMETABLE for the service offered. For more information: [http://www.adif.es/es\\_ES/infraestructura/terminales/11221/ficha\\_instalacion\\_logistica\\_0021.shtml](http://www.adif.es/es_ES/infraestructura/terminales/11221/ficha_instalacion_logistica_0021.shtml)

## SERVICES

- Formation/selection shunting, with or without shunting vehicle.
- Positioning shunting in the logistic facilities within the main facilities
- Material operations associated to access and expedition of trains.
- Shunting in facilities with or without shunting vehicle.
- Handling of intermodal transport units

## INFRASTRUCTURES



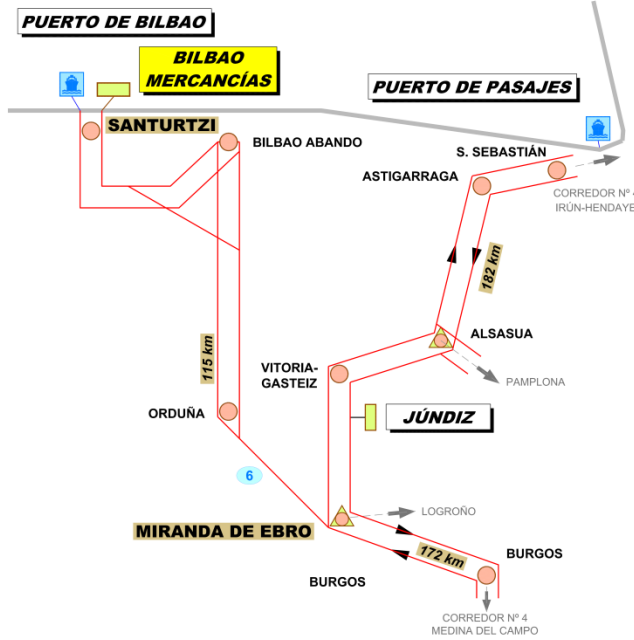
Nº Tracks	Track length (m)
1	850
2	850
3	830
4	740
5	740
6	???
7	???
8	???
9	???
10	???
11	???

Electrified 3 KV  
Non electrified



# BILBAO FREIGHT TERMINAL

## LOCATION



## TYPE OF TERMINAL

**ADIF Intermodal terminal**

## OPERATION

**ADIF Direction North**

Avda. de Iparagirre nº58

SANTURCE

48980 – VIZCAYA

Email: [jmasaavedra@adif.es](mailto:jmasaavedra@adif.es)

Tlf: +34 944.87.92.90

Web : [www.adif.es](http://www.adif.es)

## WORKING TIMETABLE

**Technical facility:**

- Access and Train expedition: 7 days / 24 h

**Services :**

- Timetable varies with service offered.

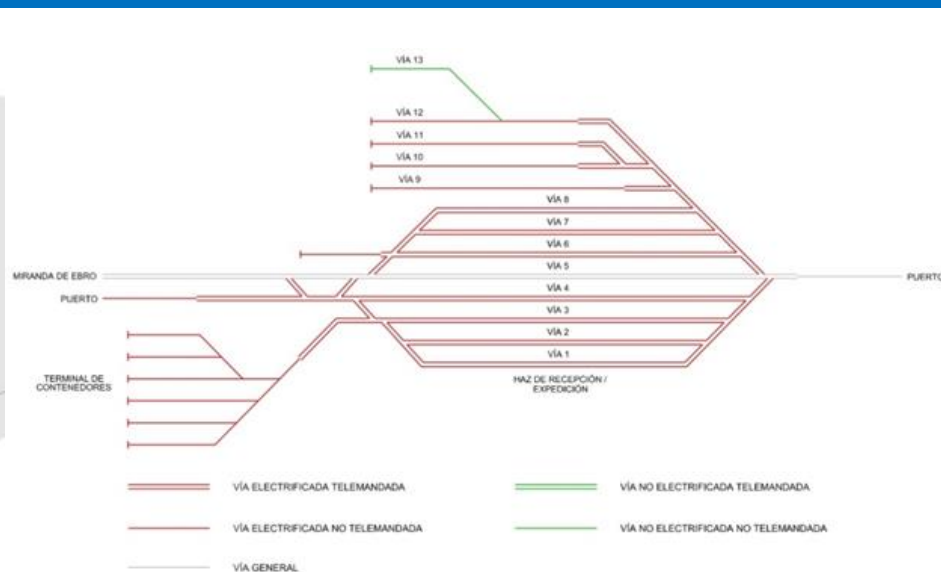
For more information:

[http://www.adif.es/es\\_ES/infraestructuras/terminales/13408/ficha\\_instalacion\\_logistica\\_0026.shtml](http://www.adif.es/es_ES/infraestructuras/terminales/13408/ficha_instalacion_logistica_0026.shtml)

## SERVICES

- Formation/selection shunting, with or without shunting vehicle.
- Reception shunting in other facilities.
- Positioning shunting in the logistic facilities within the main facilities
- Shunting in facilities with shunting vehicle
- Material operations associated to the access and expedition of trains.
- Shunting in facilities without shunting vehicle.
- Shunting in facilities with shunting vehicle.
- Handling of intermodal transport units
- Access shunting to outside facilities with shunting vehicle

## INFRASTRUCTURES

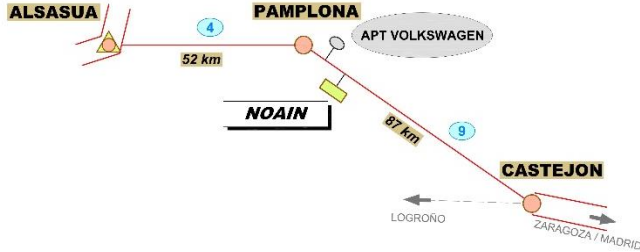


Nº Track	Length (m)
1	476
2	476
3	568
4	737
5	731
6	609
7	518
8	462
13	50
Electrified 3 KV	
Non electrified	

# NOAIN TERMINAL

## CHAPTER 1. GENERAL INFORMATION

### 1.1. LOCATION



Position : N 42.452310, W.8.273103



### 1.2. TYPE OF TERMINAL/OWNER

Freight Terminal

### 1.3. OPERATION

**ADIF Direction North**

Terminal de Mercancías - Carretera de Salinas, s/n  
31110 NOAIN (Navarra)

Email: [jmasaavedra@adif.es](mailto:jmasaavedra@adif.es)

Tlf: +34 944879290

Web : [www.adif.es](http://www.adif.es)

**TERCAT (operación de contenedores)**

Email: [logistica@tercat.es](mailto:logistica@tercat.es)

Tlf: +34 935084440.- D.Héctor del Rosario

## CHAPTER 2. ACCESS CONDITIONS/WORKING TIMETABLE

- **Technical facility:** Train access and expedition : 7 days / 24h
- **Servicios ferroviarios:** WORKING TIMETABLE for the service offered. For more information: [http://www.adif.es/es\\_ES/infraestructuras/terminales/80103/ficha\\_instalacion\\_logistica\\_0009.shtml](http://www.adif.es/es_ES/infraestructuras/terminales/80103/ficha_instalacion_logistica_0009.shtml)
- **Servicios de operación de contenedores (TERCAT):**  
Horario de 7:00 a 23:00h de lunes a viernes.- Para otros horarios (consultar con TERCAT)

## CHAPTER 3. INFRASTRUCTURES

Nº Track - Length (m)				Electrified 3 KV Non electrified
1	489	11	250	
2	639	12	400	
3	286	13	650	
4	286	14	650	
5	286	15	450	
9	450	16	450	
10	250	17	450	

(Ver esquema en anejo de vías)

## CHAPTER 4. CAPACITY

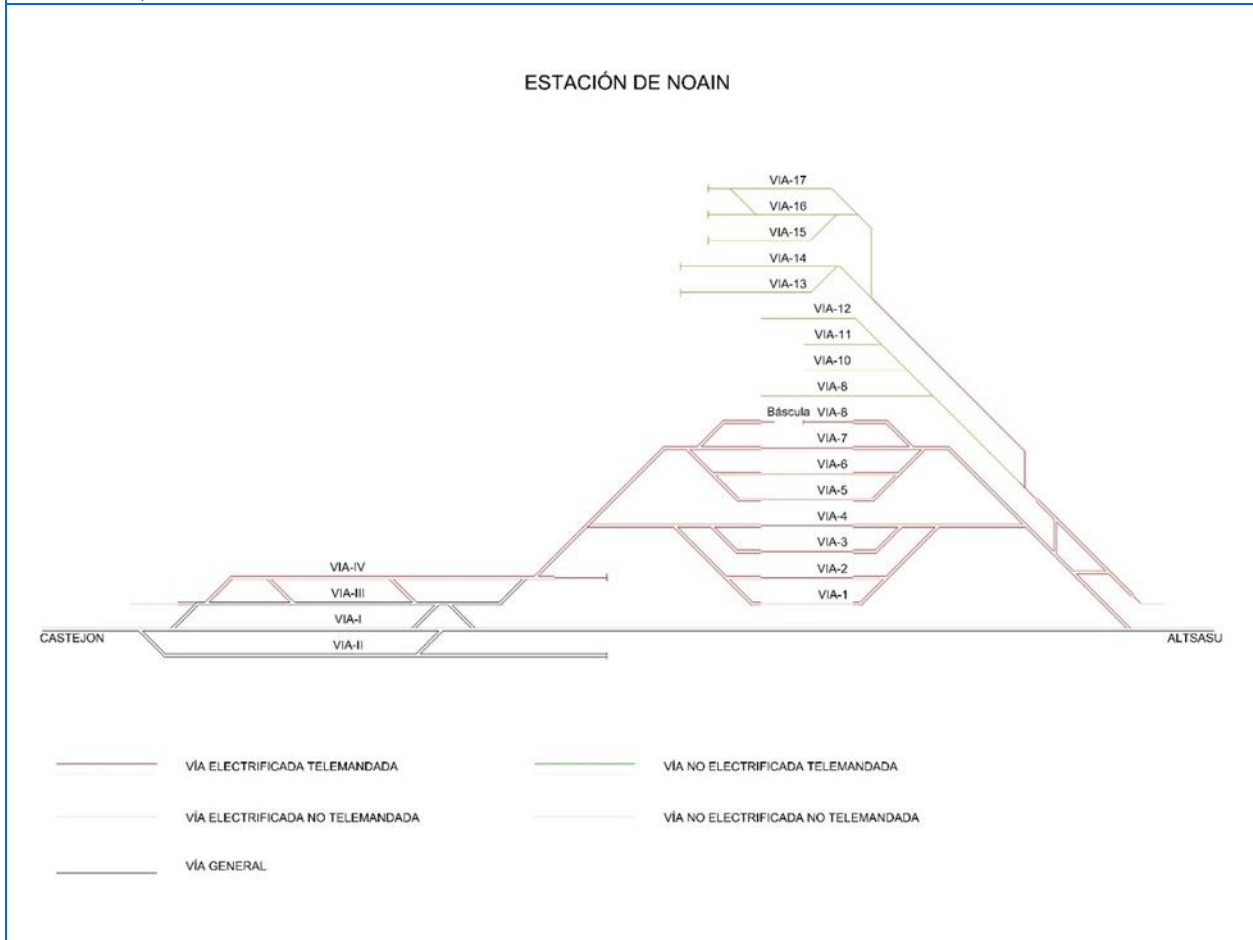
- Please, contact the Terminal for this information

## CHAPTER 5. SERVICES

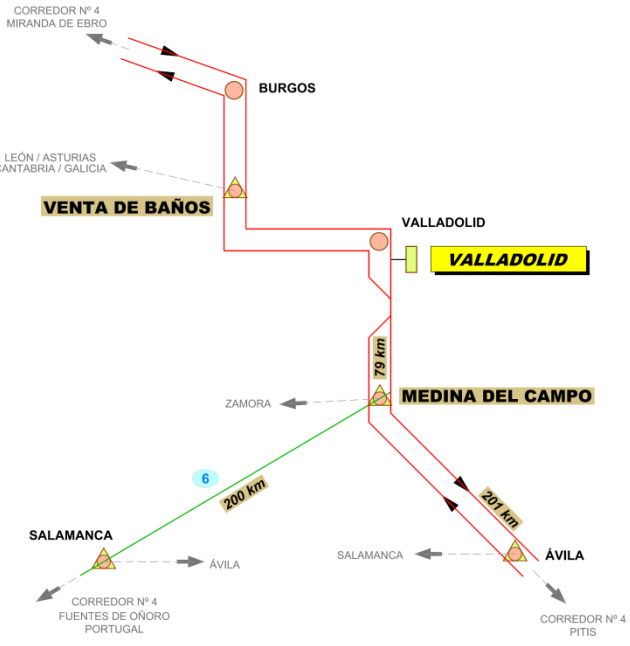
- |  |   |
|--|---|
| <ul style="list-style-type: none"> <li>• Formation/selection shunting, with or without shunting vehicle.</li> <li>• Positioning shunting in the logistic facilities within the main facilities</li> <li>• Material operations associated to access and expedition of trains..</li> </ul> | <ul style="list-style-type: none"> <li>• Shunting in facilities with or without shunting vehicle. Handling of intermodal transport units</li> </ul> |
|--|---|


## CHAPTER 6. PRICES

- Please, contact the Terminal for this information



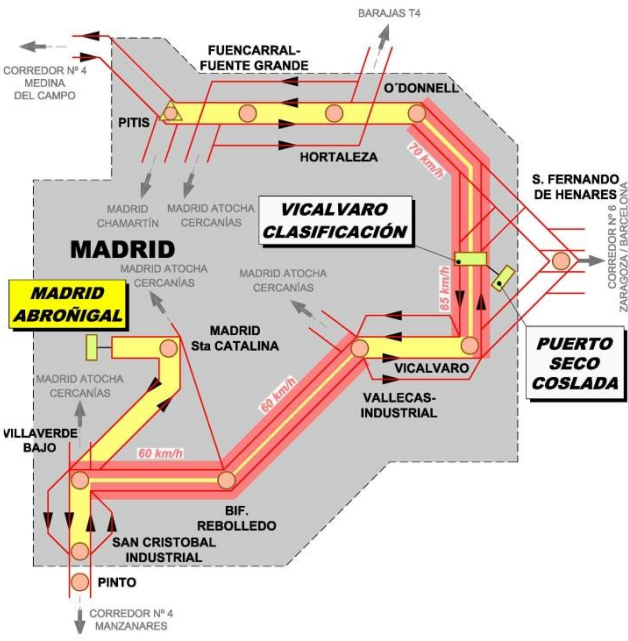
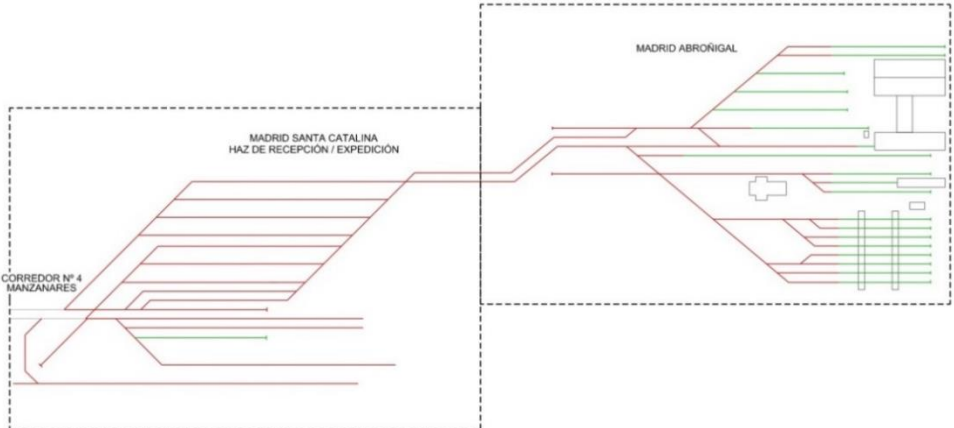
# VALLADOLID COMPLEX TERMINAL

LOCATION	TYPE OF TERMINAL																							
 <p>The map shows the Valladolid Complex Terminal (VALLADOLID) as a central hub. It is connected to Burgos (79 km) and Medina del Campo (79 km). From Burgos, routes lead to Miranda de Ebro (CORREDOR Nº 4) and León/Asturias/Cantabria/Galicia. From Medina del Campo, routes lead to Zamora and Salamanca. From Salamanca, routes lead to Ávila and Fuentes de Oñoro/Portugal (CORREDOR Nº 4). From Ávila, routes lead to Salamanca and Pitis (CORREDOR Nº 4). A distance of 200 km is marked between Salamanca and Ávila, and 207 km between Salamanca and Pitis. A yellow box highlights 'VALLADOLID' and another highlights 'MEDINA DEL CAMPO'.</p>	<b>ADIF Intermodal terminal</b>																							
	<b>OPERATION</b> <b>ADIF Direction North</b> C\ General Solchaga s/n Parcela 108 VALLADOLID 47008 – VALLADOLID Email: <a href="mailto:mpanero@adif.es">mpanero@adif.es</a> Tlf: +34 915.06.61.00 Web : <a href="http://www.adif.es">www.adif.es</a>																							
	<b>WORKING TIMETABLE</b> <b>Technical facility:</b> Train Access and expedition : 7 days / 24 h <b>Services :</b> <ul style="list-style-type: none"> <li>• Timetable varies with service offered. For more information: <a href="http://www.adif.es/es_ES/infraestructuras/terminales/10600/ficha_instalacion_logistica_0003.shtml">http://www.adif.es/es_ES/infraestructuras/terminales/10600/ficha_instalacion_logistica_0003.shtml</a></li> </ul>																							
SERVICES																								
<ul style="list-style-type: none"> <li>• Formation/selection shunting, with or without shunting vehicle.</li> <li>• Reception shunting in other facilities.</li> <li>• Positioning shunting in the logistic facilities within the main facilities</li> <li>• Shunting in facilities with shunting vehicle</li> <li>• Material operations associated to the access and expedition of trains.</li> </ul>	<ul style="list-style-type: none"> <li>• Shunting in facilities without shunting vehicle.</li> <li>• Shunting in facilities with shunting vehicle.</li> <li>• Handling of intermodal transport units</li> <li>• Access shunting to outside facilities with shunting vehicle</li> </ul>																							
INFRASTRUCTURES																								
	<table border="1"> <thead> <tr> <th>Nº Tracks</th> <th>Track length (m)</th> </tr> </thead> <tbody> <tr><td>1</td><td>288</td></tr> <tr><td>2</td><td>293</td></tr> <tr><td>3</td><td>304</td></tr> <tr><td>4</td><td>319</td></tr> <tr><td>5</td><td>450</td></tr> <tr><td>6</td><td>450</td></tr> <tr><td>7</td><td>508</td></tr> <tr><td>8</td><td>508</td></tr> <tr><td>1 Parallel</td><td>520</td></tr> <tr><td>2 Parallel</td><td>520</td></tr> </tbody> </table>	Nº Tracks	Track length (m)	1	288	2	293	3	304	4	319	5	450	6	450	7	508	8	508	1 Parallel	520	2 Parallel	520	
Nº Tracks	Track length (m)																							
1	288																							
2	293																							
3	304																							
4	319																							
5	450																							
6	450																							
7	508																							
8	508																							
1 Parallel	520																							
2 Parallel	520																							

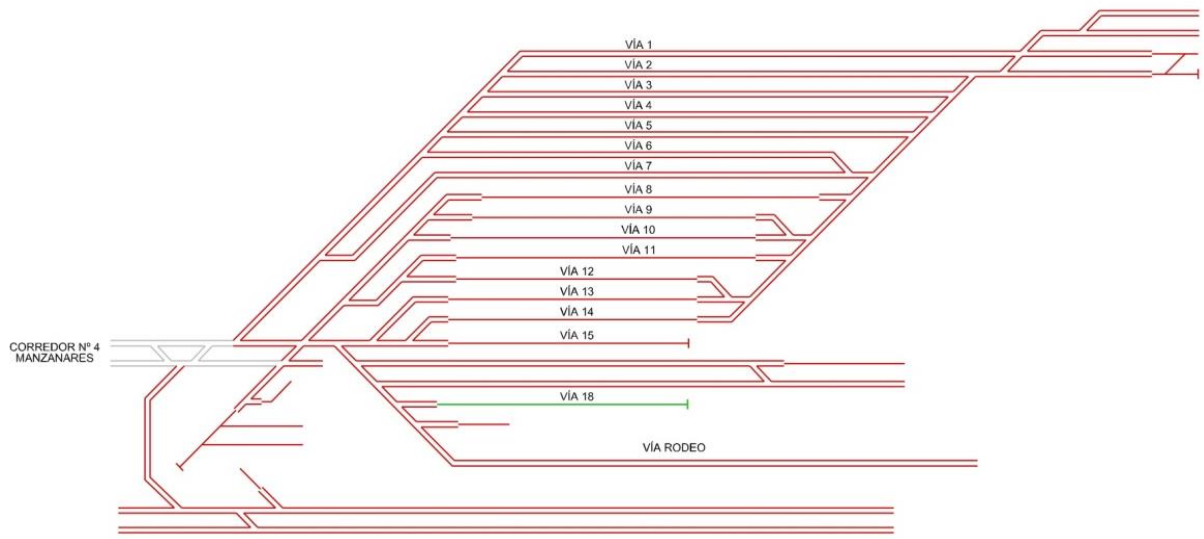




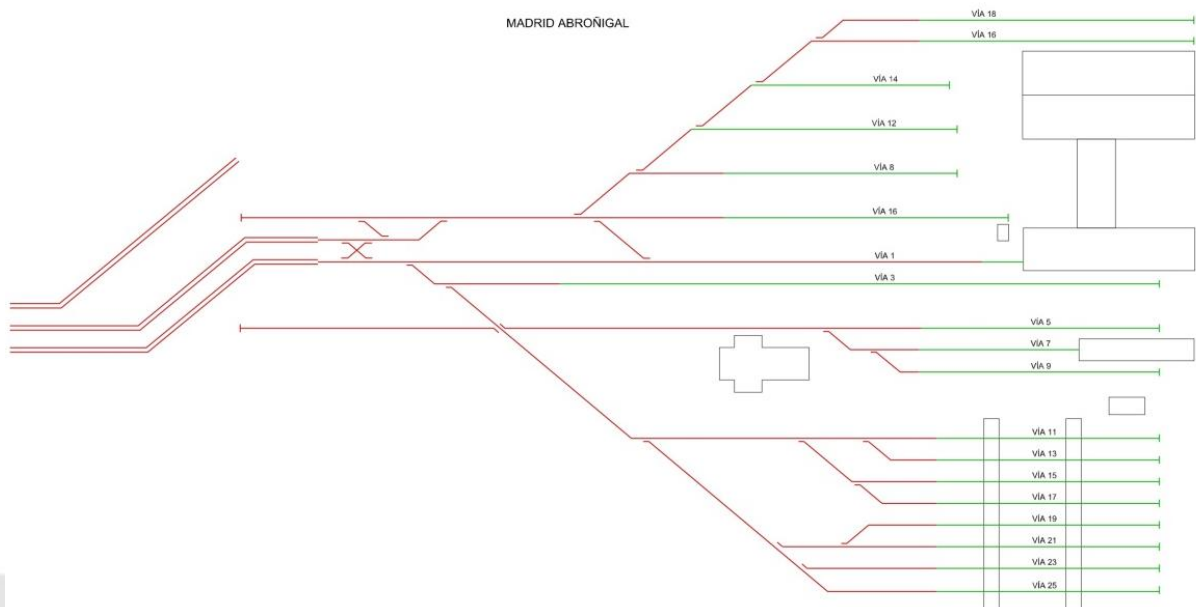
# MADRID ABRONIGAL TERMINAL

LOCATION	TYPE OF TERMINAL						
	<p><b>ADIF Intermodal terminal</b></p> <p><b>OPERATION</b></p> <p><b>ADIF Direction Centre</b>            C/ Méndez Álvaro nº 84 (Centro Logístico)            MADRID            28053 – MADRID            Email: <a href="mailto:logistica.gerenciacentro@adif.es">logistica.gerenciacentro@adif.es</a>            Tlf: +34 91.506.61.00            Web : <a href="http://www.adif.es">www.adif.es</a></p> <p><b>WORKING TIMETABLE</b></p> <p><b>Technical facility:</b>            Access and Train expedition : 7 days /24 h</p> <p><b>Services :</b>            Timetable varies with service offered.            For more information:  <a href="http://www.adif.es/es_ES/infraestructura/s/terminales/95104/ficha_instalacion_logistica_0005.shtml">http://www.adif.es/es_ES/infraestructura/s/terminales/95104/ficha_instalacion_logistica_0005.shtml</a></p>						
SERVICES							
<ul style="list-style-type: none"> <li>• Formation/selection shunting, with or without shunting vehicle.</li> <li>• Reception shunting in other facilities.</li> <li>• Positioning shunting in the logistic facilities within the main facilities</li> <li>• Shunting in facilities with shunting vehicle</li> </ul>	<ul style="list-style-type: none"> <li>• Shunting in facilities without shunting vehicle.</li> <li>• Shunting in facilities with shunting vehicle.</li> <li>• Handling of intermodal transport units</li> <li>• Access shunting to outside facilities with shunting vehicle</li> <li>• Material operations associated to the access and expedition of trains.</li> </ul>						
INFRASTRUCTURES							
	<table border="1"> <thead> <tr> <th data-bbox="1198 1491 1310 1559">Nº Track</th> <th data-bbox="1310 1491 1437 1559">Length (m)</th> </tr> </thead> <tbody> <tr> <td data-bbox="1198 1581 1310 1827"><b>Madrid Santa Catalina</b> 16 Electrified tracks with length between 145 – 710 m</td> <td></td> </tr> <tr> <td data-bbox="1198 1827 1310 2049"><b>Madrid Abroñigal</b> 19 Electrified tracks with length between 124 – 560 m.</td> <td></td> </tr> </tbody> </table>	Nº Track	Length (m)	<b>Madrid Santa Catalina</b> 16 Electrified tracks with length between 145 – 710 m		<b>Madrid Abroñigal</b> 19 Electrified tracks with length between 124 – 560 m.	
Nº Track	Length (m)						
<b>Madrid Santa Catalina</b> 16 Electrified tracks with length between 145 – 710 m							
<b>Madrid Abroñigal</b> 19 Electrified tracks with length between 124 – 560 m.							

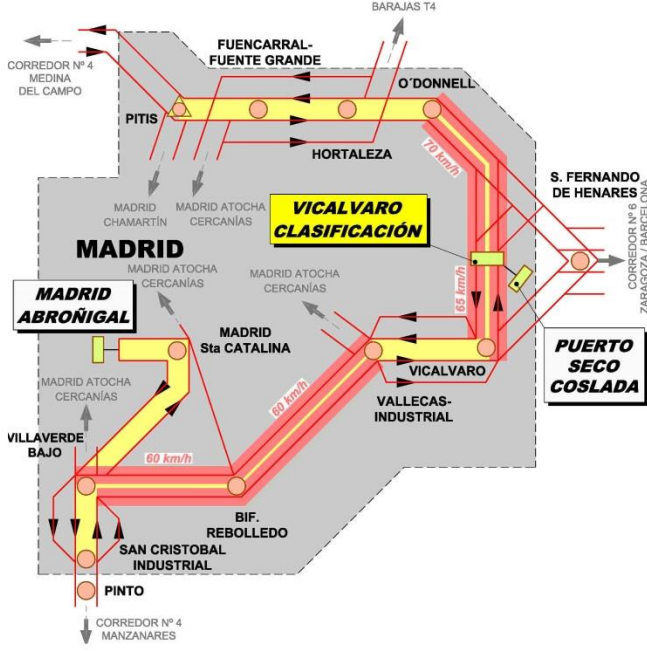
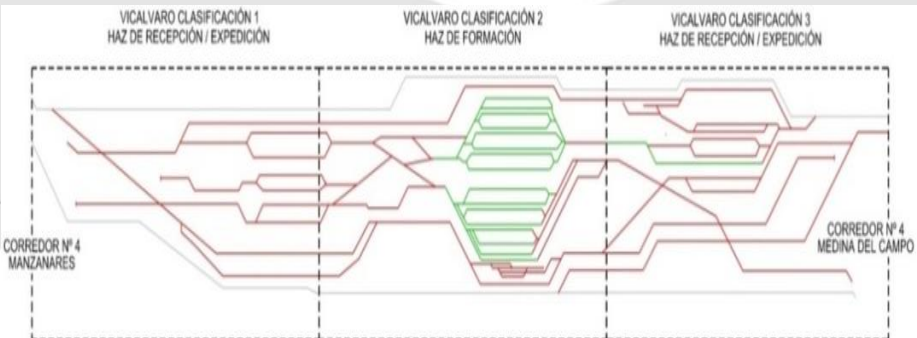
MADRID SANTA CATALINA  
HAZ DE RECEPCIÓN / EXPEDICIÓN

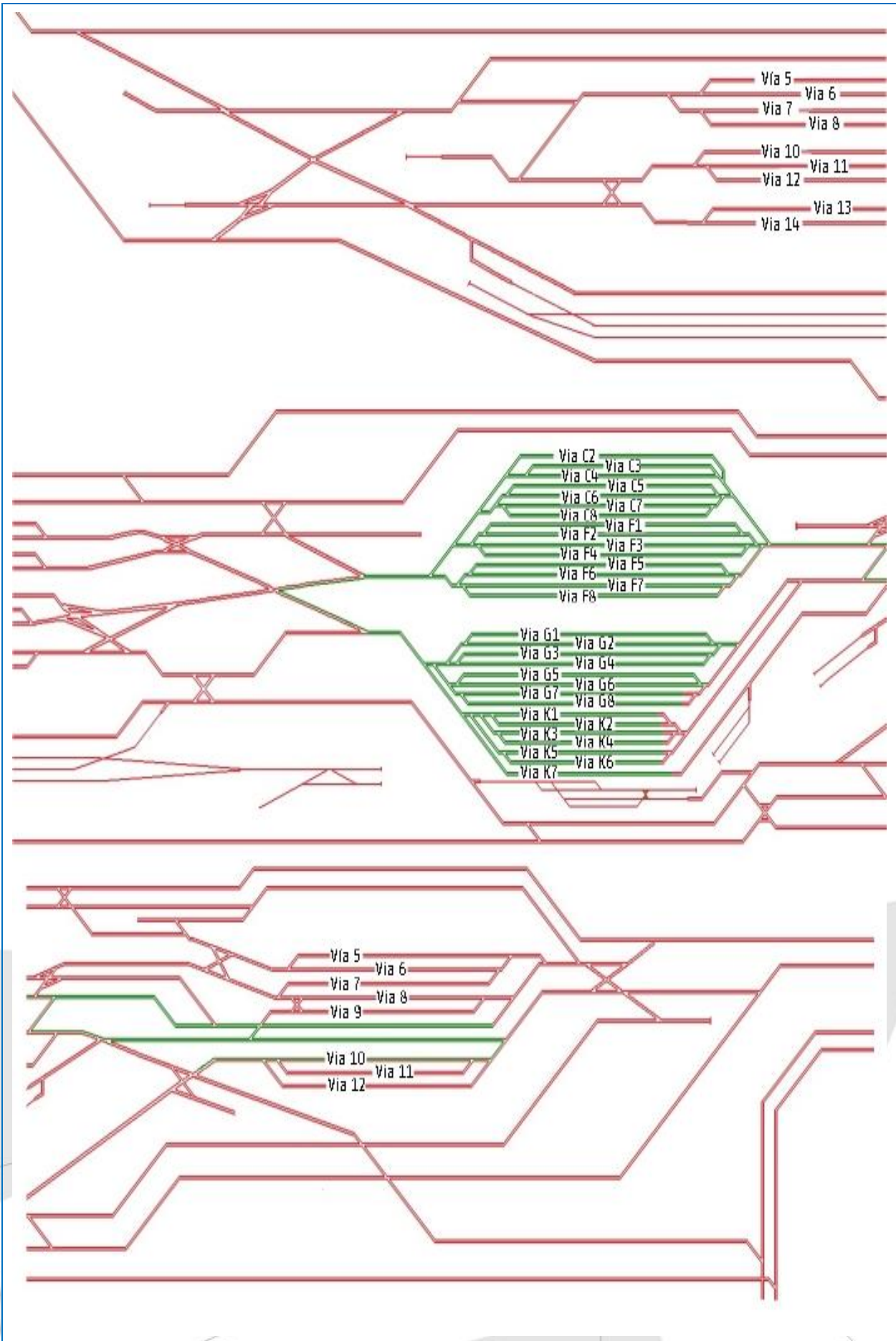


MADRID ABRONIGAL



# TERMINAL OF VICÁLVARO LOGISTIC CENTER

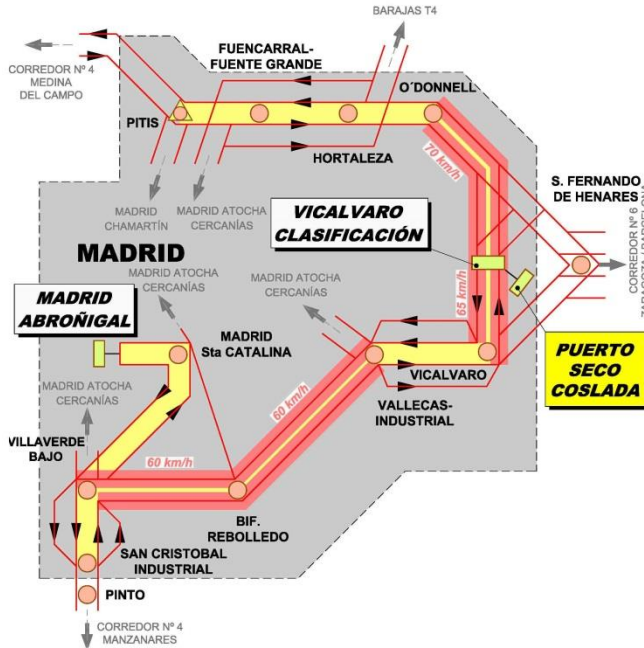
LOCATION		TYPE OF TERMINAL		
		<b>ADIF Intermodal terminal</b>		
		<b>OPERATION</b>		
		<b>ADIF Direction Centre</b> Carretera de Vicálvaro a Coslada Km. 2,500 MADRID 28052 – MADRID Email: <a href="mailto:logistica.gerenciacentro@adif.es">logistica.gerenciacentro@adif.es</a> Tlf: +34 915.06.61.00 Web : <a href="http://www.adif.es">www.adif.es</a>		
		<b>WORKING TIMETABLE</b>		
		<b>Technical facility:</b> <ul style="list-style-type: none"> <li>Access and Train expedition : 7 days / 24h</li> </ul> <b>Services :</b> <ul style="list-style-type: none"> <li>Timetable varies with service offered.</li> </ul> For more information: <a href="http://www.adif.es/es_ES/infraestructura/s/terminales/98201/ficha_instalacion_logistica_0004.shtml">http://www.adif.es/es_ES/infraestructura/s/terminales/98201/ficha_instalacion_logistica_0004.shtml</a>		
SERVICES				
<ul style="list-style-type: none"> <li>Formation/selection shunting, with or without shunting vehicle.</li> <li>Reception shunting in other facilities.</li> <li>Positioning shunting in the logistic facilities within the main facilities</li> <li>Shunting in facilities with shunting vehicle</li> <li>Material operations associated to the access and expedition of trains.</li> </ul>		<ul style="list-style-type: none"> <li>Shunting in facilities without shunting vehicle.</li> <li>Shunting in facilities with shunting vehicle.</li> <li>Handling of intermodal transport units</li> <li>Access shunting to outside facilities with shunting vehicle</li> </ul>		
INFRASTRUCTURES				
		<b>Nº Track</b>	<b>Length (m)</b>	
		<b>V. CLASSIFICATION 1</b>		<b>9 Electrified tracks with length of 600 m</b>
		<b>V. CLASSIFICATION 2</b>		<b>21 no electrified tracks with length of 670 m</b>
		<b>V. CLASSIFICATION 3</b>		<b>8 Electrified tracks + 2 no electrified tracks with length of 600 m</b>





# MADRID DRY PORT COSLADA

## LOCATION



## TYPE OF TERMINAL

**Intermodal Terminal**

## OPERATION

**Terminal owner:**  
 PUERTO SECO DE MADRID, S.A  
 Av Europa  
 28821 Coslada, Madrid  
<http://www.puertoseco.com/ingles/dryport.html>  
 Manager. Jaime Seijas.  
[jaime.seijas@puertoseco.com](mailto:jaime.seijas@puertoseco.com)

**Terminal operator:**  
 CONTERAIL, S.A.  
 Tel +34 916 707 091  
[www.conterail.com](http://www.conterail.com)  
 Manager. Carlos Romero. Felipe Mendaña.  
[cromero@conterail.com](mailto:cromero@conterail.com)  
[fmendana@noatum.co](mailto:fmendana@noatum.co)

## WORKING TIMETABLE

### Technical facility:

- Train access and expedition at all times

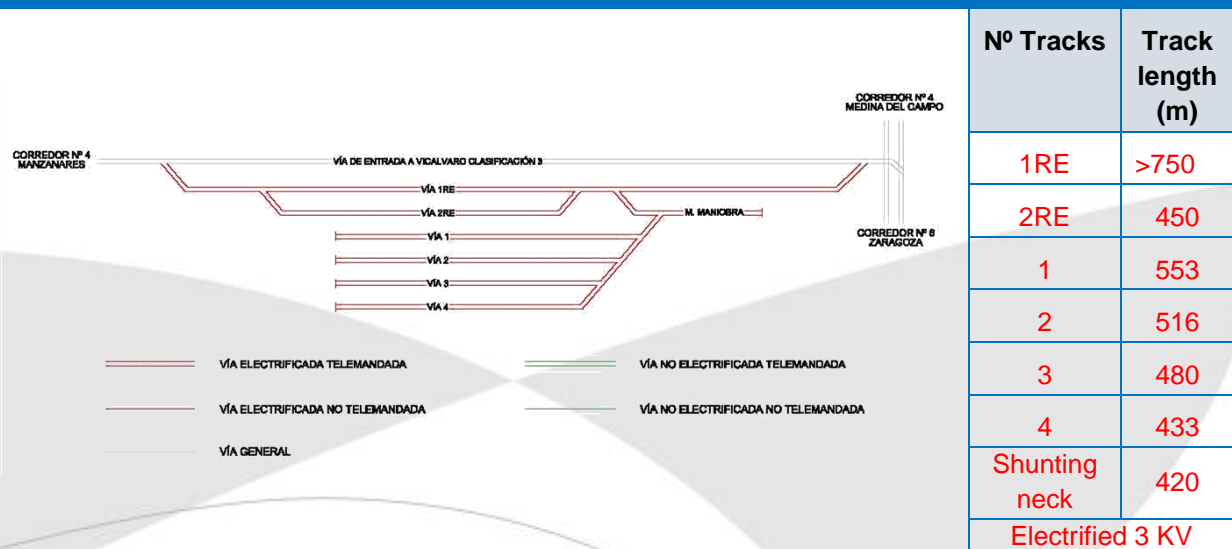
### Services:

- Particular Services. In accordance to each service demand and Public Services

## SERVICES

- Combined traffic operation area. For more details, contact transport operators.

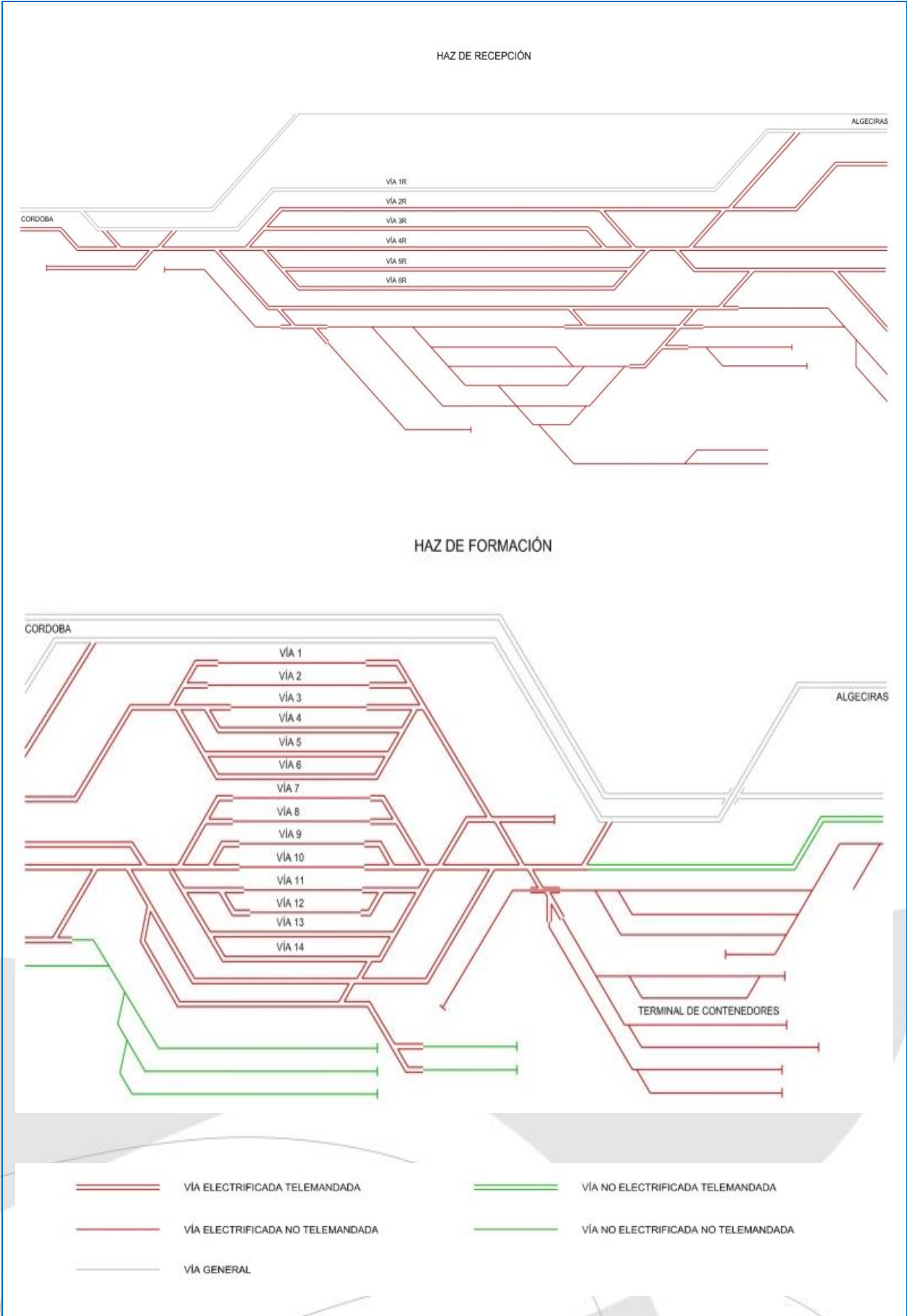
## INFRASTRUCTURES




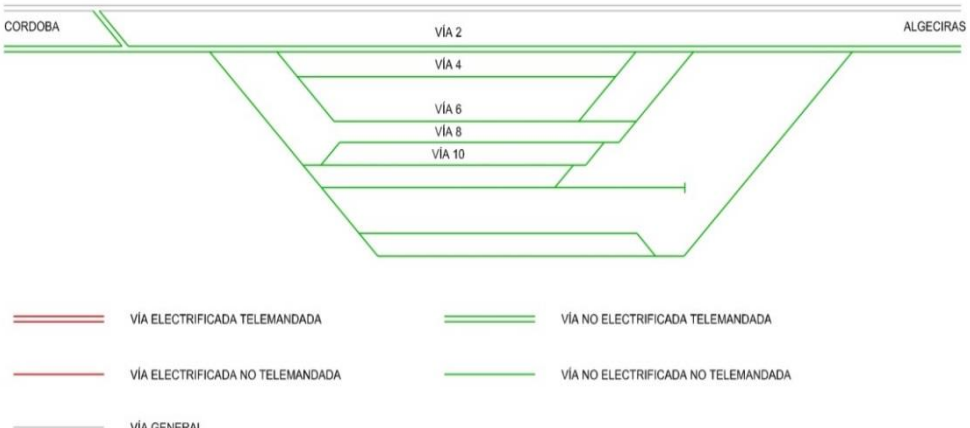


# CÓRDOBA – EL HIGUERÓN TERMINAL


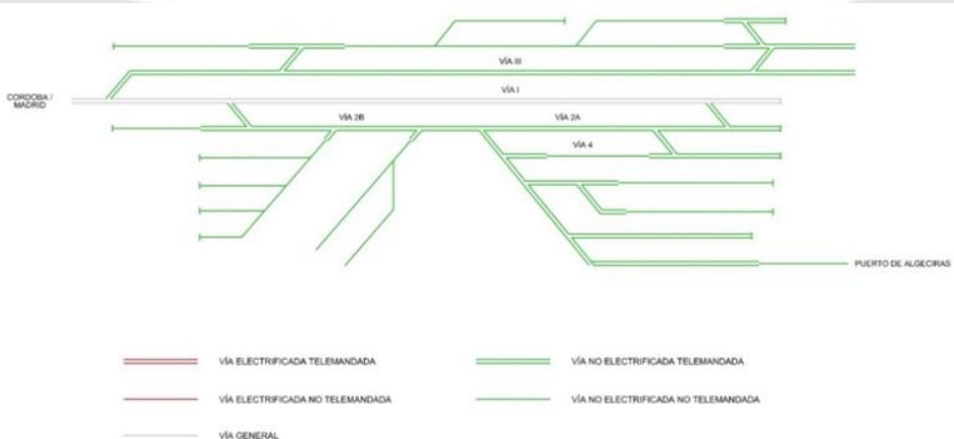
LOCATION		TYPE OF TERMINAL	
		<b>ADIF Intermodal terminal</b>	
		<b>OPERATION</b>	
		<p><b>South Direction ADIF</b>                      Crta. Palma del Río, Km. 3,500                      CÓRDOBA                      14005 – CÓRDOBA                      Email: <a href="mailto:logistica.gerenciasur@adif.es">logistica.gerenciasur@adif.es</a>                      Tlf: +34 954.48.52.30                      Web : <a href="http://www.adif.es">www.adif.es</a></p>	
		<b>WORKING TIMETABLE</b>	
		<p><b>Technical facility:</b></p> <ul style="list-style-type: none"> <li>Access and Train expedition : 7 days / 24h</li> </ul> <p><b>Services:</b></p> <ul style="list-style-type: none"> <li>Timetable varies with service offered.</li> </ul> <p>For more information:  <a href="http://www.adif.es/es_ES/infraestructura/s/terminales/50512/ficha_instalacion_logistica_0075.shtml">http://www.adif.es/es_ES/infraestructura/s/terminales/50512/ficha_instalacion_logistica_0075.shtml</a></p>	
SERVICES			
<ul style="list-style-type: none"> <li>Formation/selection shunting, with or without shunting vehicle.</li> <li>Reception shunting in other facilities.</li> <li>Positioning shunting in the logistic facilities within the main facilities</li> <li>Shunting in facilities with shunting vehicle</li> <li>Material operations associated to the access and expedition of trains.</li> </ul>		<ul style="list-style-type: none"> <li>Shunting in facilities without shunting vehicle.</li> <li>Shunting in facilities with shunting vehicle.</li> <li>Handling of intermodal transport units</li> <li>Access shunting to outside facilities with shunting vehicle</li> </ul>	
INFRASTRUCTURES			
		<b>Nº Track</b>	<b>Length (m)</b>
		<b>Reception siding</b>	
		1R	607
		2R	609
		3R	674
		4R	616
		5R	616
		6R	608
		<b>Formation siding</b>	
		14 Electrified tracks with length between 465 – 670 m	
		Electrified 3 KV	




# SAN ROQUE – LA LÍNEA FREIGHT TERMINAL

LOCATION	TYPE OF TERMINAL														
	<p><b>ADIF Intermodal terminal</b></p> <p><b>OPERATION</b></p> <p><b>South Direction ADIF</b>            Crta. Almoraima s/n            SAN ROQUE            11368 – CÁDIZ            Tlf: +34 954.48.52.30            Email: <a href="mailto:logistica.gerenciasur@adif.es">logistica.gerenciasur@adif.es</a>            Web : <a href="http://www.adif.es">www.adif.es</a></p> <p><b>WORKING TIMETABLE</b></p> <p><b>Technical facility:</b></p> <ul style="list-style-type: none"> <li>• Train Access and expedition:                Mon to Fri : 6.00am – 10.30pm</li> </ul> <p><b>Services :</b></p> <ul style="list-style-type: none"> <li>• Timetable varies with service offered.</li> </ul> <p>For more information:  <a href="http://www.adif.es/es_ES/infraestructura/s/terminales/55026/ficha_instalacion_logistica_0089.shtml">http://www.adif.es/es_ES/infraestructura/s/terminales/55026/ficha_instalacion_logistica_0089.shtml</a></p>														
SERVICES															
<ul style="list-style-type: none"> <li>• Formation/selection shunting, with or without shunting vehicle.</li> <li>• Reception shunting in other facilities.</li> <li>• Positioning shunting in the logistic facilities within the main facilities</li> <li>• Shunting in facilities with shunting vehicle</li> </ul>	<ul style="list-style-type: none"> <li>• Shunting in facilities without shunting vehicle.</li> <li>• Shunting in facilities with shunting vehicle.</li> <li>• Handling of intermodal transport units</li> <li>• Access shunting to outside facilities with shunting vehicle</li> <li>• Material operations associated to the access and expedition of trains.</li> </ul>														
INFRASTRUCTURES															
	<table border="1"> <thead> <tr> <th>Nº Track</th> <th>Track length (m)</th> </tr> </thead> <tbody> <tr> <td>2</td> <td>800</td> </tr> <tr> <td>4</td> <td>680</td> </tr> <tr> <td>6</td> <td>680</td> </tr> <tr> <td>8</td> <td>640</td> </tr> <tr> <td>10</td> <td>590</td> </tr> <tr> <td colspan="2">Not electrified</td> </tr> </tbody> </table>	Nº Track	Track length (m)	2	800	4	680	6	680	8	640	10	590	Not electrified	
Nº Track	Track length (m)														
2	800														
4	680														
6	680														
8	640														
10	590														
Not electrified															

# ALGECIRAS FREIGHT TERMINAL

LOCATION	TYPE OF TERMINAL																
	<b>ADIF Intermodal terminal</b>																
	<b>OPERATION</b> <b>ADIF Direction South</b> Estación Antigua de FFCC - c/ Agustín Balsamo s/n ALGECIRAS 11207 – CÁDIZ Email: <a href="mailto:logistica.gerenciasur@adif.es">logistica.gerenciasur@adif.es</a> Tlf: +34 954.48.52.30 Web : <a href="http://www.adif.es">www.adif.es</a>																
	<b>WORKING TIMETABLE</b> <b>Technical facility</b> <ul style="list-style-type: none"> <li>Access and Train expedition : Mon to Fri : 7.00am – 10:00pm</li> </ul> <b>Services:</b> <ul style="list-style-type: none"> <li>Timetable varies with service offered.</li> </ul> For more information: <a href="http://www.adif.es/es_ES/infraestructuras/terminales/55020/ficha_instalacion_logistica_0088.shtml">http://www.adif.es/es_ES/infraestructuras/terminales/55020/ficha_instalacion_logistica_0088.shtml</a>																
SERVICES																	
<ul style="list-style-type: none"> <li>Formation/selection shunting, with or without shunting vehicle.</li> <li>Reception shunting in other facilities.</li> <li>Positioning shunting in the logistic facilities within the main facilities</li> <li>Shunting in facilities with shunting vehicle</li> </ul>	<ul style="list-style-type: none"> <li>Shunting in facilities without shunting vehicle.</li> <li>Shunting in facilities with shunting vehicle.</li> <li>Handling of intermodal transport units</li> <li>Access shunting to outside facilities with shunting vehicle</li> <li>Material operations associated to the access and expedition of trains.</li> </ul>																
INFRASTRUCTURES																	
	<table border="1"> <thead> <tr> <th>Nº Track</th> <th>Length (m)</th> </tr> </thead> <tbody> <tr> <td>I</td> <td>580</td> </tr> <tr> <td>2A</td> <td>120</td> </tr> <tr> <td>2B</td> <td>150</td> </tr> <tr> <td>III</td> <td>470</td> </tr> <tr> <td>4</td> <td>130</td> </tr> <tr> <td>5</td> <td>317</td> </tr> </tbody> </table>	Nº Track	Length (m)	I	580	2A	120	2B	150	III	470	4	130	5	317	<table border="1"> <tbody> <tr> <td>Not electrified</td> </tr> </tbody> </table>	Not electrified
Nº Track	Length (m)																
I	580																
2A	120																
2B	150																
III	470																
4	130																
5	317																
Not electrified																	

# BAHÍA DE ALGECIRAS PORT


LOCATION	GENERAL INFORMATION
	<p><b>Puerto Bahía de Algeciras</b>  <b>Terminal Ferroportuaria 1 de Isla Verde Exterior y Terminal Ferroportuaria 2 de Isla Verde Interior.</b>  Avenida de la Hispanidad, 2.  11207 ALGECIRAS.</p> <p><b>Contacts:</b>  <b>Rafael Olivares</b>  Email: <a href="mailto:rolivares@apba.es">rolivares@apba.es</a>  Tlf: +34 956.58.54.00  Juan José Aguilar  Email: <a href="mailto:jjaguilar@apba.es">jjaguilar@apba.es</a>  Tlf: +34 956.58.54.29  Web : <a href="http://www.apba.es/ferrocarril">http://www.apba.es/ferrocarril</a></p> <p><b>Terminal owner: Autoridad Portuaria de la Bahía de Algeciras (APBA).</b>  According to the Spanish law, the port authority is the rail infrastructure manager within the port.  Terminal operator: ADIF/ APBA  Terminal character: Intermodal (rail-road /maritime)</p>
ACCESS CONDITIONS	
<ul style="list-style-type: none"> <li>• Mon to Fri : 8.30am – 6.30pm</li> <li>• Open access for all market operators (RU, forwarder, logistic provider): Yes</li> <li>• Legal requirements to access: no particular requirements</li> <li>• Technical conditions: only diesel traction</li> </ul>	
TERMINAL DESCRIPTION	
<ul style="list-style-type: none"> <li>• Type of cargo: all (containers mainly)</li> <li>• Equipment (container): reach stacker: Other cargoes: no specific equipment</li> <li>• Connection to main railway infrastructure: Connecting railway station: San Roque (ADIF) y Algeciras Mercancías (ADIF)</li> </ul>	
CAPACITY ALLOCATION	
<ul style="list-style-type: none"> <li>• Process description: regulated through ADIF-APBA formal agreement. Paths are organized between San Roque (ADIF) and Puerto de Algeciras.</li> <li>• Booking: on a daily basis</li> </ul>	
SERVICES	CHARGING
<ul style="list-style-type: none"> <li>• Connections with external facilities</li> <li>• Shunting staff</li> <li>• Commercial billing and administrative support</li> <li>• Containers handling and storage</li> <li>• Pick-up and delivery operations</li> <li>• Other services under request</li> </ul>	<ul style="list-style-type: none"> <li>• Price list: to be published (consult the APBA in the meanwhile)</li> <li>• Payment conditions: no particular conditions</li> </ul>

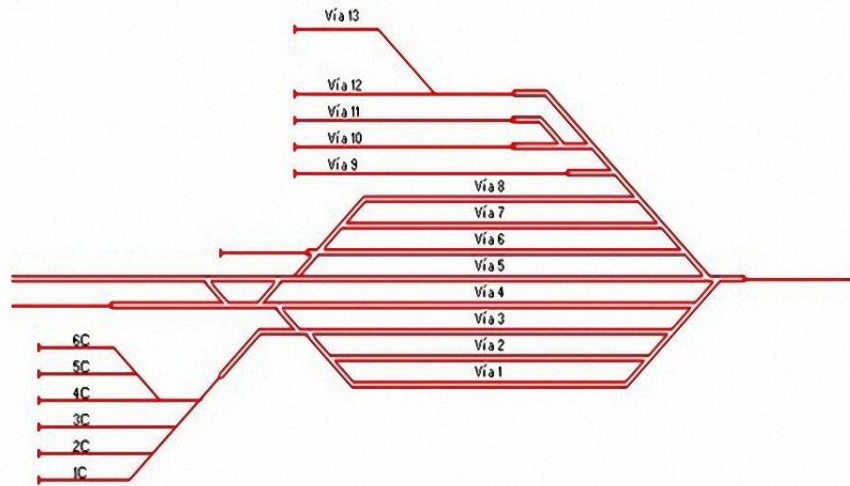
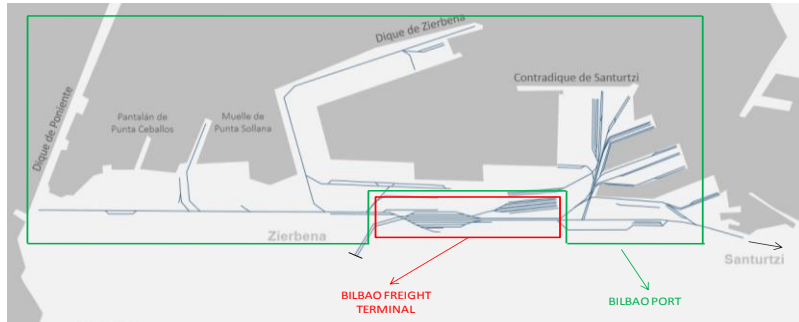


## INFRASTRUCTURES

INFRASTRUCTURES		Nº Tracks	Track length (m)
<p style="text-align: center;">TERMINAL FERROPORTUARIA 1 - ISLA VERDE EXTERIOR</p> <p style="text-align: center;">TERMINAL FERROPORTUARIA 2 - ISLA VERDE INTERIOR</p> <p style="text-align: center;">TERMINAL FERROPORTUARIA 3 JUAN CARLOS I</p> <p style="text-align: right;">CONEXIÓN CON ALGERCIAS FREIGHT TERMINAL</p>		T 1 – Isla Verde Exterior	
		1	591
		2	629
		3	591
		TI 1 – Isla Verde Interior	
		1	300
		2	335
		3	300

# BILBAO PORT


LOCATION	GENERAL INFORMATION
 <p>The map illustrates the rail network for the Bilbao Port. Key locations include Santurtzi, Bilbao Abando, S. Sebastián, Astigarraga, Alsasua, Vitoria-Gasteiz, Jundiz, Miranda de Ebro, Logroño, Burgos, and Pamplona. Distances are marked: 115 km to Orduña, 182 km to S. Sebastián, and 172 km to Burgos. The map also shows the 'CORREDOR Nº 4 IRUN-HENDAYE' and 'CORREDOR Nº 4 MEDINA DEL CAMPO'.</p>	<p><b>Puerto de Bilbao</b>            Campo de Volatín, 37            48007 BILBAO</p> <p><b>Contact: Luis Gabiola Mendieta</b>            Email: <a href="mailto:comercial@bilbaoport.es">comercial@bilbaoport.es</a>            Tlf: +34 944 871 200            Web : <a href="http://www.bilbaoport.es">www.bilbaoport.es</a></p> <p><b>Terminal owner: Autoridad Portuaria de Bilbao (APB) - ADIF.</b>            According to the Spanish law, the port authority is the rail infrastructure manager within the port. However, the owner of the terminal is ADIF.</p> <ul style="list-style-type: none"> <li>• Terminal operator: ADIF/ APB</li> <li>• Terminal character: Intermodal (rail-road /maritime)</li> </ul>
<b>ACCESS CONDITIONS</b>	
<ul style="list-style-type: none"> <li>• Open access for all market operators (RU, forwarder, logistic provider...): Yes</li> <li>• Legal requirements to access: no particular requirements</li> <li>• Technical conditions: only diesel traction</li> </ul>	
<b>TERMINAL DESCRIPTION</b>	
<ul style="list-style-type: none"> <li>• Type of cargo: all (container mainly)</li> <li>• Equipment (container): RTG. Other cargoes (no specific equipment)</li> <li>• Connection to main railway infrastructure: Connecting railway station: Bilbao Mercancías (ADIF)</li> </ul>	
<b>CAPACITY ALLOCATION</b>	
<ul style="list-style-type: none"> <li>• Process description: regulated through ADIF-APB formal agreement. Paths are organized between Bilbao Mercancías (ADIF) and Puerto de Bilbao.</li> <li>• Booking: on a daily basis</li> </ul>	
<b>SERVICES</b>	<b>CHARGING</b>
<ul style="list-style-type: none"> <li>• For more details, please check the website <a href="http://www.adif.es/es_ES/infraestructuras/terminal/es/13408/ficha_instalacion_logistica_0026.shtml">http://www.adif.es/es_ES/infraestructuras/terminal/es/13408/ficha_instalacion_logistica_0026.shtml</a></li> <li>• ADIF operating times: 7 days / 24h</li> </ul>	<ul style="list-style-type: none"> <li>• Price list: to be published (consult the APB in the meanwhile)</li> <li>• Payment conditions: no particular conditions</li> </ul>
<b>INFRASTRUCTURE</b>	



- Vía electrificada telemandada
- Vía no electrificadas telemandadas
- Vía electrificada no telemandada
- Vía no electrificada no telemandada

Nº Tracks	Track length (m)
1	476
2	476
3	568
4	737
5	731
6	609
7	518
8	462
13	50
15	150
<b>Electrified 3 KV</b>	

# PASAIA PORT

LOCATION	GENERAL INFORMATION
	<p><b>Puerto de Pasaia</b>  Pasaia Ancho, s/n.  20110 PASAJES</p> <p><b>Contact: César Salvador Artola</b>  Email: <a href="mailto:csalvador@puertopasajes.net">csalvador@puertopasajes.net</a>  Tel +34 943.35.01.42  Web : <a href="http://www.puertopasajes.net">www.puertopasajes.net</a></p> <p><b>Terminal owner: Autoridad Portuaria de Pasaia (APP).</b>  According to the Spanish law, the port authority is the rail infrastructure manager within the port.</p> <ul style="list-style-type: none"> <li>• Terminal operator: ADIF/ APP</li> <li>• Terminal character: Intermodal (rail-road /maritime)</li> </ul>
TERMINAL DESCRIPTION	
<ul style="list-style-type: none"> <li>• Type of cargo: general cargo (vehicles and coils mainly)</li> <li>• Equipment: no specific equipment</li> <li>• Connecting railway station: Lezo &amp; Pasaia Mercancías (ADIF)</li> </ul>	
CAPACITY ALLOCATION	
<ul style="list-style-type: none"> <li>• Process description: regulated through ADIF-APP formal agreement. Paths are organized between Lezo&amp;PasajesMercancías (ADIF) and Puerto de Pasaia.</li> <li>• Booking: on a daily basis</li> </ul>	
SERVICES	CHARGING
<ul style="list-style-type: none"> <li>• For more details, please check the website <a href="http://www.adif.es/es_ES/infraestructuras/terminal/es/11515/ficha_instalacion_logistica_0023.shtml">http://www.adif.es/es_ES/infraestructuras/terminal/es/11515/ficha_instalacion_logistica_0023.shtml</a></li> <li>• Operating times ADIF : Mon to Fri / 6.00am – 10.00pm</li> </ul>	<ul style="list-style-type: none"> <li>• Price list: to be published (consult the APP in the meanwhile)</li> <li>• Payment conditions: no particular conditions</li> </ul>

## INFRASTRUCTURES

	Nº Tracks	Track length (m)	
<p style="font-size: small;">(*) CONEXIONES CON TERMINAL PASAJES (ADIF) (**) CONEXIÓN CON ESTACIÓN LEZO</p>	1	610	
	2	319	
	3	329	
	4	324	
	5	200	
	6	440	
	7	310	
	8 (a)	405	
8 (b)	471		
<p style="text-align: center;"><b>Terminal Pasajes (ADIF)</b></p> <p style="font-size: small;"> <span style="color: red;">—</span> Vía electrificada telemandada    <span style="color: green;">—</span> Vía no electrificadas telemandadas  <span style="color: red;">- - -</span> Vía electrificada no telemandada    <span style="color: green;">- - -</span> Vía no electrificada no telemandada         </p>	3	567	
	5	399	
	7	367	
	9	340	
	11	316	
	13	265	
	4	305	
	6	300	
	8	300	
	Electrified 3 KV		No electrified




### 3.4 PORTUGAL

Terminals belonging to the Portuguese territory are enclosed in the following table:

PORTUGAL	
1. Leixões Port	9. Alfarelos Terminal
3. Valongo Terminal	10. Entroncamento Terminal
2. Vila Nova de Gaia Terminal	11. Bobadela Terminal
4. Cacia Logistic Platform	12. Lisboa Port
5. Aveiro Port	13. Poceirão Terminal
6. Pampilhosa Terminal	14. Setúbal Port
7. Mangualde Terminal	15. Sines Port
8. Guarda Terminal	

In later sections a detailed card of every terminal is enclosed.

# LEIXÕES PORT

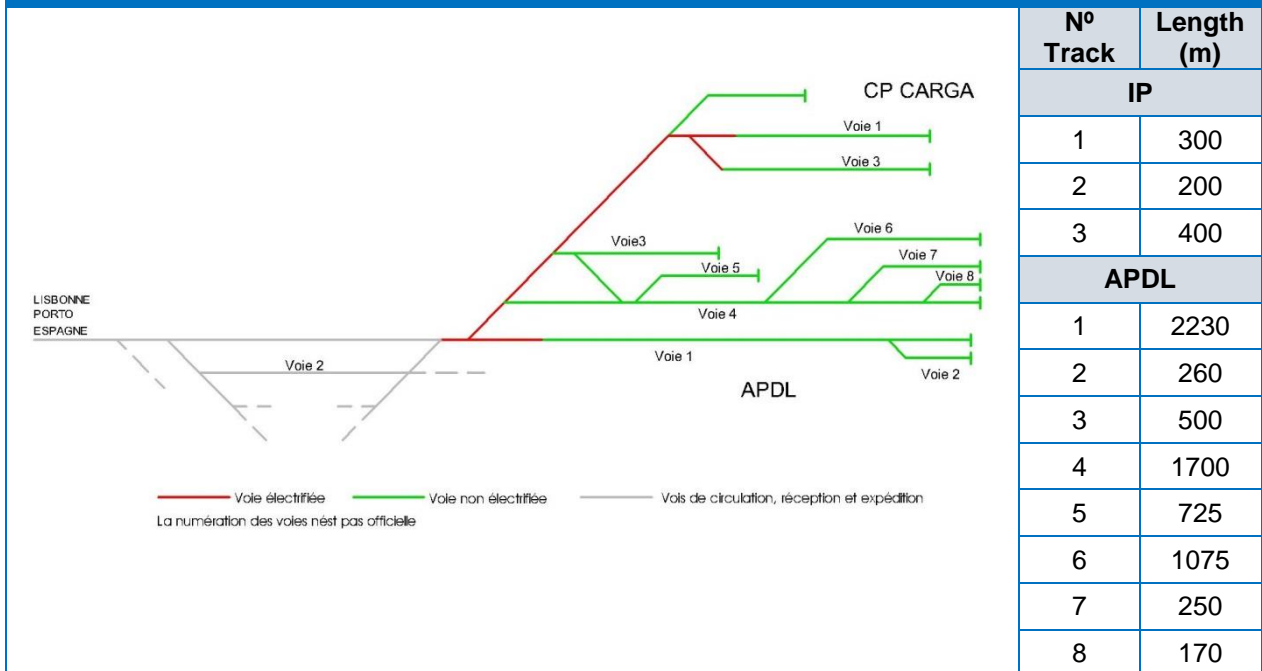
LOCATION	TYPE OF TERMINAL
	<p><b>Port and freight terminal</b></p> <p><b>OPERATION</b></p> <p><b>IP – INFRAESTRUTURAS DE PORTUGAL</b>            Av. Eng. Duarte Pacheco            4450-110 Matosinhos            Tel.: (+351) 221 052 977 Fax: (+351) 221 052 989            E-mail: <a href="mailto:tm.leixoes@infraestruturasdeportugal.pt">tm.leixoes@infraestruturasdeportugal.pt</a>            Site: <a href="http://www.infraestruturasdeportugal.pt">www.infraestruturasdeportugal.pt</a></p> <p><b>APDL – ADMINISTRAÇÃO DOS PORTOS DO DOURO E LEIXÕES</b>            Avenida da Liberdade            4450-718 Leça da Palmeira  <b>Contact Person: Amélia Castro</b>            Tel.: (+351) 229 990 700            Fax: (+351) 229 990 701            E-mail: <a href="mailto:amelia.castro@apdl.pt">amelia.castro@apdl.pt</a>            Site: <a href="http://www.apdl.pt">www.apdl.pt</a></p> <p><b>WORKING TIMETABLE</b></p> <p><b>IP – INFRAESTRUTURAS DE PORTUGAL</b></p> <ul style="list-style-type: none"> <li>• 7 days / 8am-7pm</li> </ul> <p><b>APDL</b></p> <ul style="list-style-type: none"> <li>• Port works 24 hours per day, every day of the year.</li> <li>• Freight movement is done by the licensed public services depending on the normal operation time between 8am and 12pm.</li> </ul>
SERVICES	
<p><b>IP – INFRAESTRUTURAS DE PORTUGAL</b></p> <ul style="list-style-type: none"> <li>• Load, unload, reception and delivery of ITU (Intermodal Transport Unit), containers and change</li> <li>• Terminal capacity: 550 TUs</li> <li>• Availability for connection of 8 refrigerated containers</li> <li>• Reserved area for dangerous materials</li> <li>• Proximity parking</li> </ul> <p><b>APDL</b></p> <ul style="list-style-type: none"> <li>• Diverse fragmented freight movement, freight in containers, liquid and solid bulk, ro-ro freight and passengers</li> <li>• Covered storage and uncovered for freight</li> <li>• Specialized storage: cereal storages, petroleum products tanks...</li> <li>• Fish port</li> <li>• Marina</li> <li>• Maritime services: pilot accompaniment, railroad trailer, berth</li> <li>• Water and electricity supply</li> <li>• 24 hours security systems</li> <li>• Waste collection</li> <li>• Port area cleaning</li> <li>• Port security and vigilance 24 hours per day</li> </ul>	

## EQUIPMENT

### CP Carga

- Arcade crane of 30 tonnes
- 2 Reach Stacker of 40 tonnes
- 1 stacker of 6 tonnes
- Equipment APDL
- 35 cranes with a capacity between 5 and 240 tonnes
- 3 mobile cranes with a capacity between 40 and 100 tonnes
- 6 dock arcades (STS)
- 13 arcades for storage of containers (RMG)

## INFRASTRUCTURES



# VALONGO TERMINAL

LOCATION	TYPE OF TERMINAL
	<p><b>Freight terminal</b></p> <hr/> <p><b>OPERATION</b></p> <p><b>SPC – Terminal Norte</b>  <b>S. Martinho do Campo</b>  Zona Industrial de Campo  Rua da Central, 601  4440-043 Campo, Valongo</p> <p><b>Contact Person: Lucas Teixeira</b>  Tel.: (+351) 224 158 000  Fax: (+351) 224 158 099  E-mail: <a href="mailto:lteixeira@spc.saptec.pt">lteixeira@spc.saptec.pt</a>  E-mail: <a href="mailto:comercial@spc.saptec.pt">comercial@spc.saptec.pt</a></p> <hr/> <p><b>WORKING TIMETABLE</b></p> <ul style="list-style-type: none"> <li>• 7 days / 8am – 8pm</li> </ul>
SERVICES	
<ul style="list-style-type: none"> <li>• Area: 18Ha</li> <li>• Load/unload of Containers</li> <li>• Container Depot / Terminal capacity: 4500 TUs</li> <li>• Container Repair (Dry and Reefer)</li> <li>• 30 refrigerated container availability</li> <li>• Intermodal railroad-road transfer of ITU (containers, tank-container, and others)</li> <li>• ITU transfer and parking</li> <li>• Load reinforcement/decomposition</li> <li>• Transport</li> <li>• General freight storage</li> <li>• Customs Warehouse / Logistics / Road / Railway interface with 40 tons crane – 17.000m<sup>2</sup></li> <li>• Electrified railway</li> <li>• Reception and forwarding of compositions (500m)</li> <li>• Formation / deformation compositions</li> <li>• Load and unload compositions</li> <li>• Consolidation / deconsolidation / charge storage</li> <li>• Handling intermodal UTI'S and other charges</li> <li>• Paved patio rail (loading and unload area of containers, wood, steel products, roundwood) – 20.000m<sup>2</sup></li> </ul>	
EQUIPMENT:	
<ul style="list-style-type: none"> <li>• 40 tons Crane (rail, truck, and warehouse interface)</li> <li>• 3 Reach stacker – 35 and 45 tons</li> <li>• 2 Fork lift with frontal spreader of 13 tons</li> <li>• 1 railroad shunter locomotive</li> </ul>	

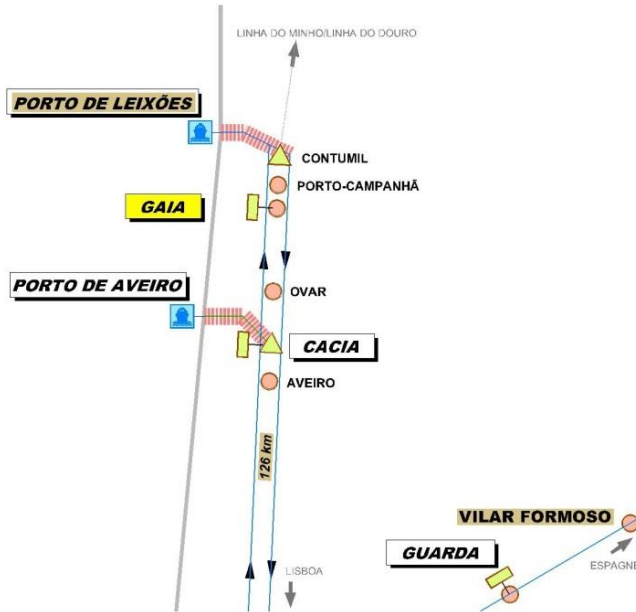
## INFRASTRUCTURES

INFRASTRUCTURES		Nº Track	Length (m)
<p style="font-size: small;">VALONGO</p> <p style="font-size: small; text-align: center;">Linha do Douro</p> <p style="font-size: x-small;">L1 - 885m</p> <p style="font-size: x-small;">L2 - 865m</p> <p style="font-size: x-small;">L3 - 330m</p> <p style="font-size: x-small;">L4 - 330m</p>	1	885	
	2	865	
	3	330	
	4	330	



# VILA NOVA DE GAIA TERMINAL

## LOCATION



## TYPE OF TERMINAL

Marshalling yard

## OPERATION

**IP – INFRAESTRUTURAS DE PORTUGAL**

Estação de Santa Apolónia  
1100-105 Lisboa

**Contact Person: Vítor Carvalho**

Tel.: (+351) 211 022 154

Fax: (+351) 211 021 710

E-mail:

[vitor.carvalho@infraestruturasdeportugal.pt](mailto:vitor.carvalho@infraestruturasdeportugal.pt)

Site: [www.infraestruturasdeportugal.pt](http://www.infraestruturasdeportugal.pt)

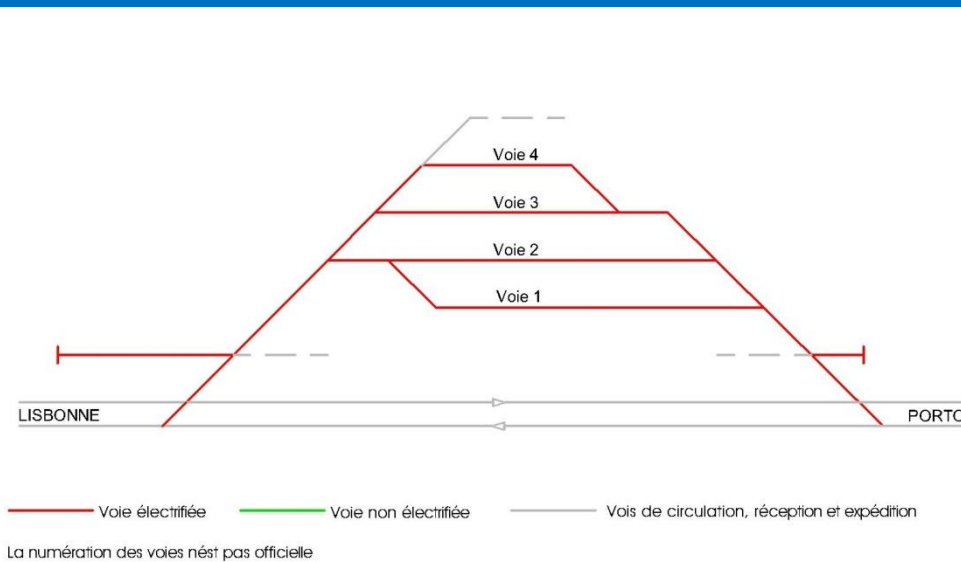
## WORKING TIMETABLE

- 7 days / 24 hours

## SERVICES

- Reception and delivery of trains. Ensembling traffic.

## INFRASTRUCTURES

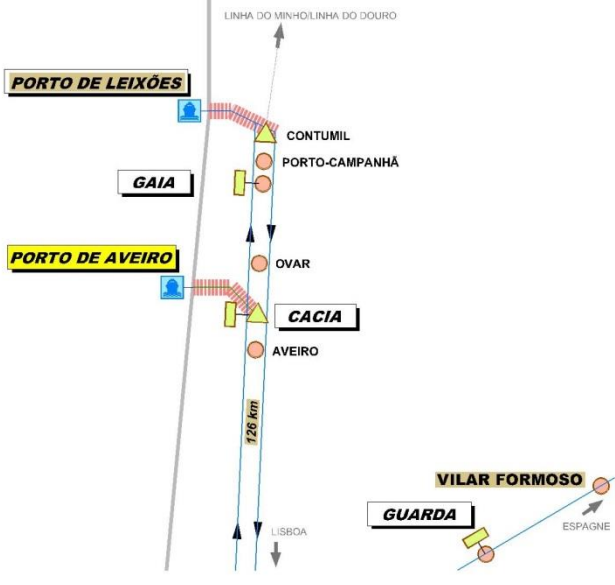
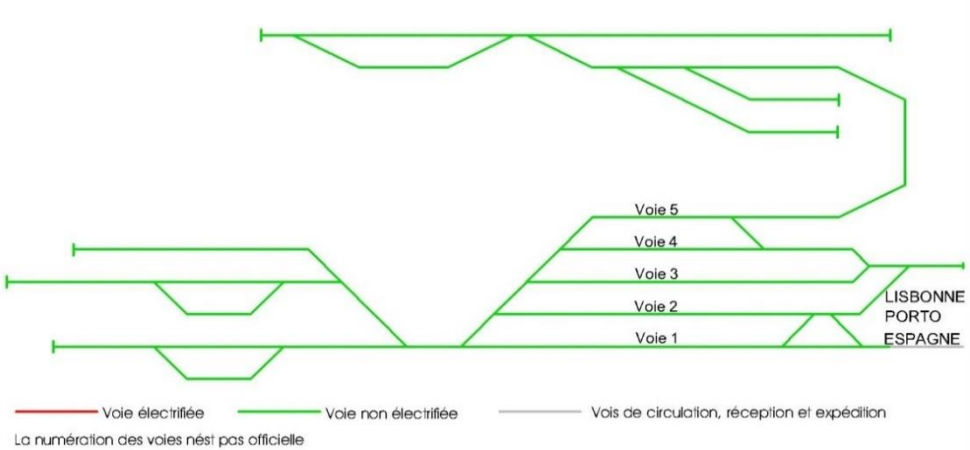


Nº Track	Length (m)
1	270
2	260
3	185
4	180

# CACIA LOGISTIC PLATFORM

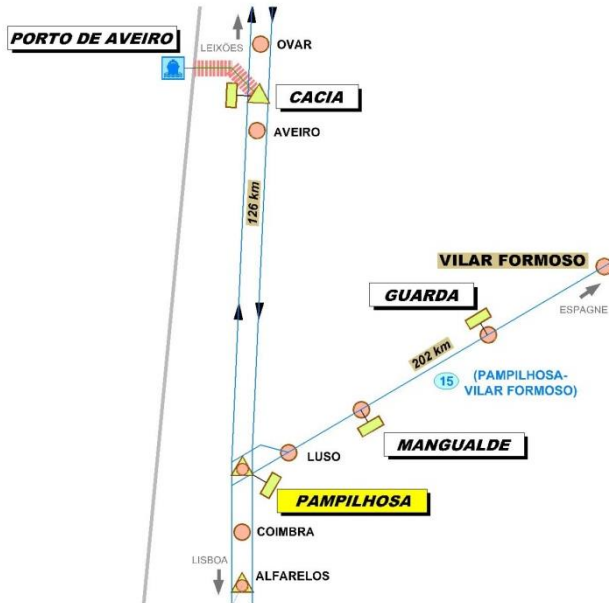
LOCATION	TYPE OF TERMINAL									
	<b>Freight terminal</b>									
	<b>OPERATION</b> <b>APA – ADMINISTRAÇÃO DO PORTO DE AVEIRO</b> Edifício 9 – Forte da Barra 3830-565 Gafanha da Nazaré <b>Contact Person: Marta Alves</b> Tel.: (+351) 234 393 300 Tlm: (+351) 925 659 532 E-mail: <a href="mailto:marta.alves@portodeaveiro.pt">marta.alves@portodeaveiro.pt</a> Site: <a href="http://www.portodeaveiro.pt">www.portodeaveiro.pt</a>									
	<b>WORKING TIMETABLE</b> <ul style="list-style-type: none"> <li>• Trains can make entrances in terminals at all times.</li> <li>• Load and unload of trains can be done in the schedule agreed by companies that operate in the platform.</li> </ul>									
SERVICES										
<ul style="list-style-type: none"> <li>• Intermodal railroad-road transfer with all kind of freight, fragmented, diverse and ITU (Intermodal Transport Unit)</li> <li>• Storage and parking for all kind of goods</li> </ul>	<ul style="list-style-type: none"> <li>• Handling of a variety of goods, reinforcement and decomposition of containers</li> <li>• Offices renting</li> <li>• Aligned plots for private use</li> <li>• 24 hours per day vigilance</li> </ul>									
INFRASTRUCTURES										
	<table border="1"> <thead> <tr> <th>Nº Track</th> <th>Lenght (m)</th> </tr> </thead> <tbody> <tr> <td>1</td> <td>665</td> </tr> <tr> <td>2</td> <td>425</td> </tr> <tr> <td>3</td> <td>285</td> </tr> </tbody> </table>	Nº Track	Lenght (m)	1	665	2	425	3	285	
Nº Track	Lenght (m)									
1	665									
2	425									
3	285									

# AVEIRO PORT

LOCATION	TYPE OF TERMINAL													
	<p><b>Port terminal</b></p> <p><b>OPERATION</b></p> <p><b>APA – ADMINISTRAÇÃO DO PORTO DE AVEIRO</b>            Edifício 9 – Forte da Barra            3830-565 Gafanha da Nazaré</p> <p><b>Contact Person: Marta Alves</b>            Tel.: (+351) 234 393 300            Tlm: (+351) 925 659 532            E-mail: <a href="mailto:marta.alves@portodeaveiro.pt">marta.alves@portodeaveiro.pt</a>            Site: <a href="http://www.portodeaveiro.pt">www.portodeaveiro.pt</a></p> <p><b>WORKING TIMETABLE</b></p> <ul style="list-style-type: none"> <li>Trains can make entrances in terminals at all times.</li> <li>Load and unload of trains can be done in the schedule agreed by companies that operate in the platform. Normal working hours are from 8am to 12pm</li> </ul>													
SERVICES														
<ul style="list-style-type: none"> <li>Diverse fragmented freight movement, freight in containers, liquid and solid bulk, ro-ro freight and passengers</li> <li>Covered storage and uncovered for the freight</li> <li>Solid port control operations</li> <li>Terminals own the status of customs in terms of storage</li> </ul>	<ul style="list-style-type: none"> <li>Handling of a variety of goods, reinforcement and decomposition of containers</li> <li>Offices renting</li> <li>Aligned plots for private use</li> <li>24 hours per day vigilance</li> <li>Equipment</li> <li>Mobile crane of 35 tonnes</li> <li>6 cranes of 12 tonnes</li> </ul>													
INFRASTRUCTURES														
	<table border="1"> <thead> <tr> <th>Nº Track</th> <th>Lenght (m)</th> </tr> </thead> <tbody> <tr> <td>1</td> <td>800</td> </tr> <tr> <td>2</td> <td>720</td> </tr> <tr> <td>3</td> <td>600</td> </tr> <tr> <td>4</td> <td>500</td> </tr> <tr> <td>5</td> <td>480</td> </tr> </tbody> </table>	Nº Track	Lenght (m)	1	800	2	720	3	600	4	500	5	480	
Nº Track	Lenght (m)													
1	800													
2	720													
3	600													
4	500													
5	480													

# PAMPILHOSA TERMINAL

## LOCATION



## TYPE OF TERMINAL

Marshalling yard

## OPERATION

**IP – INFRAESTRUTURAS DE PORTUGAL**

Estação de Santa Apolónia  
1100-105 Lisboa

**Contact Person: Vítor Carvalho**

Tel.: (+351) 211 022 154

Fax: (+351) 211 021 710

E-mail:

[vitor.carvalho@infraestruturasdeportugal.pt](mailto:vitor.carvalho@infraestruturasdeportugal.pt)

Site: [www.infraestruturasdeportugal.pt](http://www.infraestruturasdeportugal.pt)

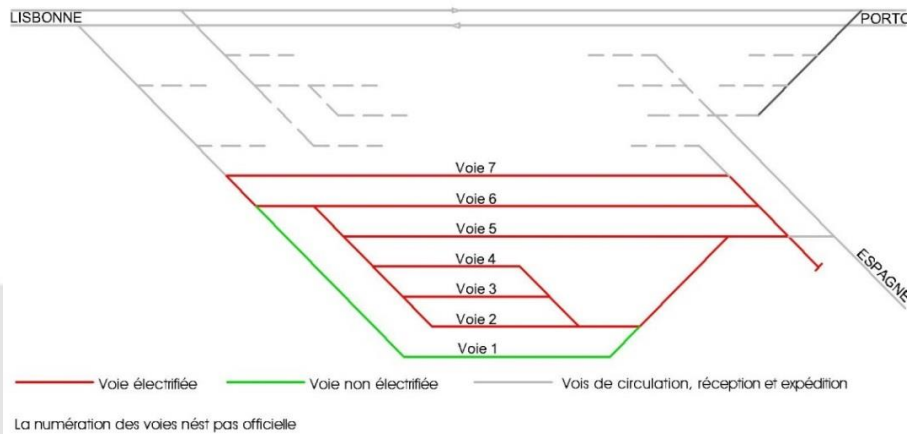
## WORKING TIMETABLE

- 7 days / 24 hours

## SERVICES

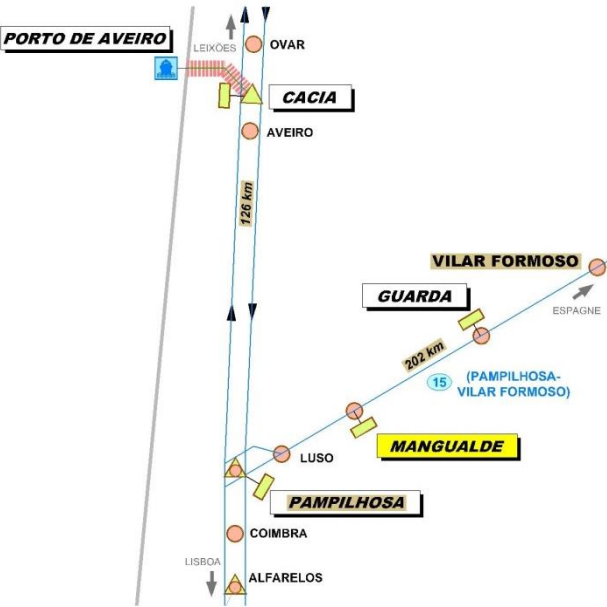
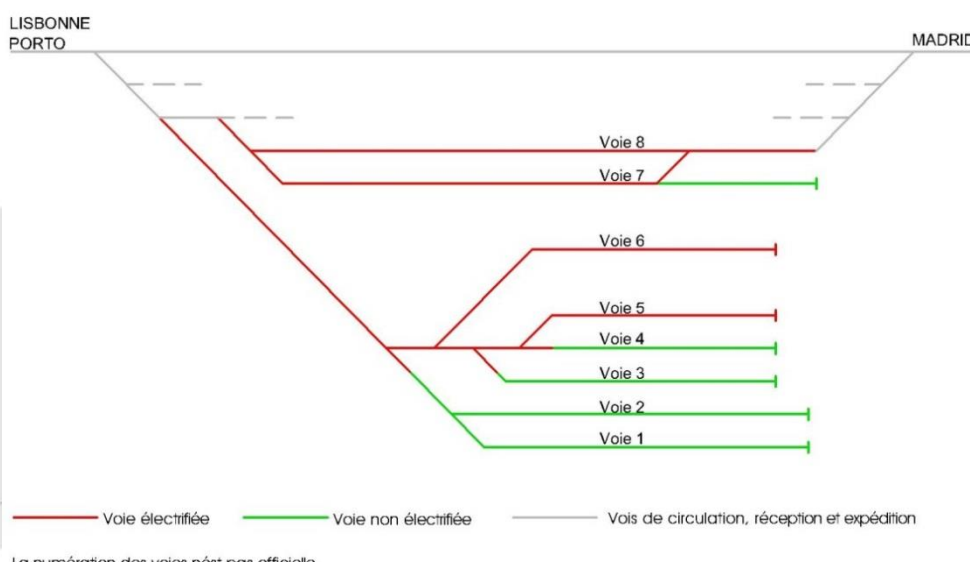
- Reception and delivery of trains. Ensembling traffic.

## INFRASTRUCTURES



Nº Track	Length (m)
1	375
2	120
3	110
4	120
5	230
6	325
7	460

# MANGUALDE TERMINAL

LOCATION	TYPE OF TERMINAL																			
	<b>Freight terminal</b>																			
	<b>OPERATION</b> <b>IP – INFRAESTRUTURAS DE PORTUGAL</b> Departamento de Exploração de Terminais Av. Paiva Couceiro 4300-383 Porto <b>Contact person: Paula Rocha</b> Tel.: (+351) 223 391 755 Fax: (+351) 212 879 932 E-mail: <a href="mailto:paula.rocha@infraestruturasdeportugal.pt">paula.rocha@infraestruturasdeportugal.pt</a> Site: <a href="http://www.infraestruturasdeportugal.pt">www.infraestruturasdeportugal.pt</a>																			
	<b>WORKING TIMETABLE</b> <ul style="list-style-type: none"> <li>Under request</li> </ul>																			
SERVICES																				
<ul style="list-style-type: none"> <li>Load and unload of trains for different types</li> </ul>	<ul style="list-style-type: none"> <li>Unload of feed, cement and sand</li> </ul>																			
INFRASTRUCTURES																				
 <p> <span style="color: red;">—</span> Voie électrifiée                <span style="color: green;">—</span> Voie non électrifiée                — Vois de circulation, réception et expédition         </p> <p>La numération des voies n'est pas officielle</p>	<table border="1"> <thead> <tr> <th>Nº Track</th> <th>Length (m)</th> </tr> </thead> <tbody> <tr><td>1</td><td>230</td></tr> <tr><td>2</td><td>177</td></tr> <tr><td>3</td><td>150</td></tr> <tr><td>4</td><td>150</td></tr> <tr><td>5</td><td>210</td></tr> <tr><td>6</td><td>210</td></tr> <tr><td>7</td><td>210</td></tr> <tr><td>8</td><td>330</td></tr> </tbody> </table>	Nº Track	Length (m)	1	230	2	177	3	150	4	150	5	210	6	210	7	210	8	330	
Nº Track	Length (m)																			
1	230																			
2	177																			
3	150																			
4	150																			
5	210																			
6	210																			
7	210																			
8	330																			



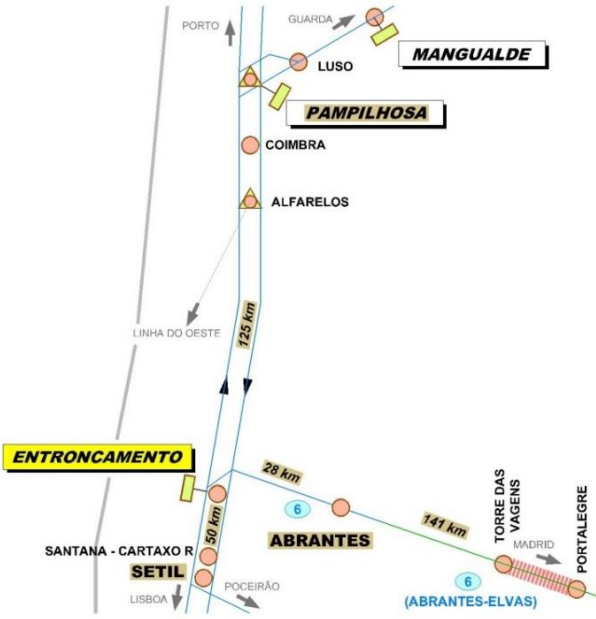
# GUARDA TERMINAL

LOCATION		TYPE OF TERMINAL										
		<b>Freight terminal</b>										
		<b>OPERATION</b>										
		<p><b>IP – INFRAESTRUTURAS DE PORTUGAL</b>                      Departamento de Exploração de Terminais                      Av. Paiva Couceiro                      4300-383 Porto</p> <p><b>Contact person: Paula Rocha</b>                      Tel.: (+351) 223 391 755                      Fax: (+351) 212 879 932                      E-mail: <a href="mailto:paula.rocha@infraestruturasdeportugal.pt">paula.rocha@infraestruturasdeportugal.pt</a>                      Site: <a href="http://www.infraestruturasdeportugal.pt">www.infraestruturasdeportugal.pt</a></p>										
		<b>WORKING TIMETABLE</b>										
		<ul style="list-style-type: none"> <li>Under request</li> </ul>										
SERVICES												
<ul style="list-style-type: none"> <li>Unload of rations, sands...</li> </ul>		<ul style="list-style-type: none"> <li>There is an existing access by road</li> </ul>										
INFRASTRUCTURES												
<p> <span style="color: red;">—</span> Voie électrifiée                        <span style="color: green;">—</span> Voie non électrifiée                        — Voies de circulation, réception et expédition                 </p> <p>La numération des voies n'est pas officielle</p>		<table border="1"> <thead> <tr> <th>Nº Track</th> <th>Length (m)</th> </tr> </thead> <tbody> <tr> <td>1</td> <td>600</td> </tr> <tr> <td>2</td> <td>230</td> </tr> <tr> <td>3</td> <td>230</td> </tr> <tr> <td>4</td> <td>250</td> </tr> </tbody> </table>	Nº Track	Length (m)	1	600	2	230	3	230	4	250
Nº Track	Length (m)											
1	600											
2	230											
3	230											
4	250											

# ALFARELOS TERMINAL

LOCATION		TYPE OF TERMINAL	
		<b>Freight terminal</b>	
		<b>OPERATION</b>	
		<p><b>TMIP — Transportes e Logística, Lda.</b>                      Terminal Ferroviário de Alfarelos                      3130 - 080 Granja do Ulmeiro</p> <p><b>Contact person: Júlio Tomás</b>                      Tel.: (+351) 239 470 100                      Telm: +351.966306140 Fax: (+351) 239 470 109                      E-mail: <a href="mailto:geral@tmip.pt">geral@tmip.pt</a> / <a href="mailto:juliotomas@tmip.pt">juliotomas@tmip.pt</a>                      Site: <a href="http://www.tmip.pt">www.tmip.pt</a></p>	
		<b>WORKING TIMETABLE</b>	
		<p><b>Working scheduled:</b></p> <ul style="list-style-type: none"> <li>• Mon to Sat : 8.00am – 12.00pm</li> </ul> <p><b>Site Security:</b></p> <ul style="list-style-type: none"> <li>• 24h security service</li> </ul>	
SERVICES		EQUIPMENT	
<ul style="list-style-type: none"> <li>• Intermodal railroad-road transfer of ITU (containers, mobile boxes, steel materials)</li> <li>• Logistic integration, including last mile responsibility</li> <li>• Containers shunting with no parking area</li> <li>• Freight loading/unloading</li> <li>• Maintenance and minor repairs of mobile boxes;</li> <li>• Truck parking services</li> </ul>		<ul style="list-style-type: none"> <li>• 1 mobile crane – 45 tons</li> <li>• 2 forklift truck – 16 tons</li> <li>• 1 forklift truck – 45 tons</li> <li>• 1 covered gantry cranes – 32 tons</li> <li>• 2 3 reachtakers – 45 tons</li> <li>• With piggy-back</li> <li>• Rotary crane</li> </ul>	
INFRASTRUCTURES			
		<b>Nº Track</b>	<b>Length (m)</b>
		IP	
		1	265
		2	392
		3	309
		4	374
		5	450
		T1	268
		T2	270
		TMIP	
L6	180		
L7	210		

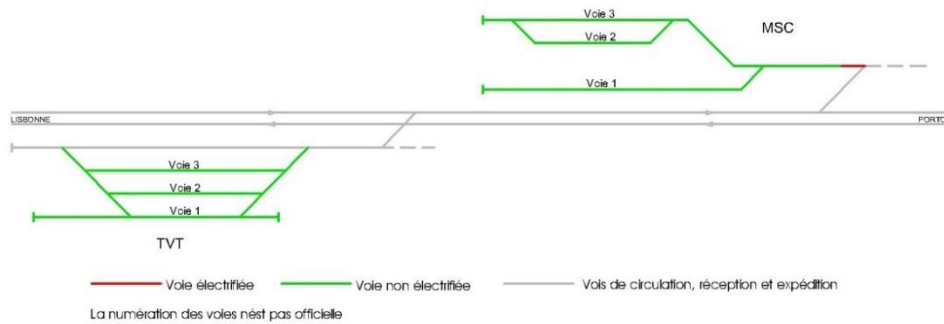
# ENTRONCAMENTO TERMINAL

LOCATION	TYPE OF TERMINAL
	<p><b>Freight terminal</b></p> <p><b>OPERATION</b></p> <p><b>MSC TERMINAL DO ENTRONCAMENTO S.A</b>            Casal Marcos Ferreira            2330-556 Entroncamento            Tel.: (+351) 249 830 711            Site: <a href="http://www.mscportugal.com">www.mscportugal.com</a>  <b>Director: André Salvado</b>            Tel.: (+351) 213 928 426            Tlm: (+351) 912 283 017            E-mail: <a href="mailto:andre.salvado@mscportugal.com">andre.salvado@mscportugal.com</a>  <b>Terminal Coordenador: João Galante</b>            Tel.: (+351) 249 830 711            Tlm: (+351) 939 411 196            E-mail: <a href="mailto:joao.galante@mscportugal.com">joao.galante@mscportugal.com</a></p> <p><b>TVT</b>            Zona Industrial de Riachos Este            2350-297 Riachos            Tel.: (+351) 249 819 700            Fax: (+351) 249 820 671            E-mail: <a href="mailto:csantos@tvt.pt">csantos@tvt.pt</a>            Site: <a href="http://www.tvt.pt">www.tvt.pt</a></p>
WORKING TIMETABLE	
<p><b>MSC</b></p> <ul style="list-style-type: none"> <li>• The access/exits of the trains can be carried out 24 hours per day and 365 days a year.</li> <li>• Train load/unload occurs between 7am and 9pm from Monday to Friday, except on holidays. This activity can be done at all times but with previous agreement.</li> <li>• Load/unload working hours for road transport is between 8am and 7pm on working days.</li> </ul> <p><b>TVT</b></p> <ul style="list-style-type: none"> <li>• Train entrance can take place at all times.</li> <li>• Train load/unload is carried out depending on date and time agreed with transport operator.</li> <li>• Normal working hours of Terminal are 8am-1pm and 2pm-6pm from Mon to Frid.</li> </ul>	
SERVICES	
<p><b>MSC</b></p> <ul style="list-style-type: none"> <li>• Customs Terminal type A: storing tank, temporary tank, export shop</li> <li>• Container depot</li> <li>• Availability up to 24 refrigerated containers</li> <li>• Intermodal railroad-road transfer of ITU (containers, tank-container, and others)</li> <li>• Freight loading/unloading</li> <li>• Container reinforcement/decomposition</li> <li>• Container maintenance and repair</li> <li>• Other services (orders, shipment, insurance...)</li> <li>• Parking lot for trucks</li> <li>• Vigilance 24 hours a day</li> <li>• 150.000 m<sup>2</sup> in the adjacent area for logistics and industrial activities</li> <li>• The terminal has its own resources for train movement</li> <li>• Storage for diverse goods and over pallets</li> </ul>	

## TVT

- Coordination and establishment of the integrated logistics services
- Intermodal railroad-road transfer of ITU (ISO containers and mobile boxes)
- ITUs parking
- Container loading/unloading
- Logistic services
- Container maintenance and repair
- Truck parking with surveillance (completely safe)
- Offices renting for operators
- Storage area for public customs position type A
- Freight shunting

## INFRASTRUCTURES



N° Track	Length (m)
<b>MSC</b>	
1	390
2	215
3	250
<b>TVT</b>	
1	600
2	800
3	600

# BOBADELA TERMINAL

LOCATION	TYPE OF TERMINAL
	<p><b>Freight terminal</b></p>
	<p><b>OPERATION</b></p> <p><b>IP – INFRAESTRUTURAS DE PORTUGAL</b>            Rua Estação de Mercadorias            2695-038 Bobadela            Tel.: (+351) 211 028 811            Fax: (+351) 211 020 248            E-mail:  <a href="mailto:tm.bobadela@infraestruturasdeportugal.pt">tm.bobadela@infraestruturasdeportugal.pt</a>            Site: <a href="http://www.infraestruturasdeportugal.pt">www.infraestruturasdeportugal.pt</a></p> <p><b>CONTEPARQUE</b>            Plataforma da Ribeirinha            Edifício CP Bobadela            Tel.: (+351) 211 020 537/8            Fax: (+351) 211 020 342            E-mail: <a href="mailto:geral@conteparque.com">geral@conteparque.com</a>            Site: <a href="http://www.conteparque.com">www.conteparque.com</a>  <b>ALB - Área Logística da Bobadela</b>            Plataforma Ribeirinha - Parque Norte,            2695-001, Bobadela, Portugal            T: +351 211 020 371            F: +351 211 020 342            E-mail: <a href="mailto:comercial@alb-logistica.pt">comercial@alb-logistica.pt</a></p> <p><b>SPC – Terminal Multiusos Lisboa-Bobadela</b>            Rua Estação de Mercadorias            2695 Bobadela            Tel.: (+351) 219 534 800            Fax: (+351) 219 534 891            E-mail: <a href="mailto:multiusos@spc.sapec.pt">multiusos@spc.sapec.pt</a>            Site: <a href="http://www.spc.sapec.pt">www.spc.sapec.pt</a></p> <p><b>ALCONT</b>            Lugar Dom Pedro            Instalações da Cavan            Tel.: (+351) 219 587 480            Fax: (+351) 219 587 489            E-mail: <a href="mailto:geral@alcont.pt">geral@alcont.pt</a>            Site: <a href="http://www.alcont.pt">www.alcont.pt</a></p>
WORKING TIMETABLE	
<p><b>IP – INFRAESTRUTURAS DE PORTUGAL</b></p> <ul style="list-style-type: none"> <li>• 8am – 7pm</li> </ul> <p><b>CONTEPARQUE</b></p> <ul style="list-style-type: none"> <li>• 7am – 11pm</li> </ul>	<p><b>SPC – Terminal Multiusos Lisboa-Bobadela</b></p> <ul style="list-style-type: none"> <li>• 8am – 8pm</li> </ul> <p><b>ALCONT</b></p> <ul style="list-style-type: none"> <li>• 7am – 9 pm</li> </ul>
SERVICES	
<p><b>IP – INFRAESTRUTURAS DE PORTUGAL</b></p> <ul style="list-style-type: none"> <li>• Load, unload, reception and shipment of ITU, tank-containers and change</li> <li>• Terminal: 2000 TUs</li> <li>• Storing tank – Type A</li> </ul>	



- 27 refrigerated container availability
- Reserved area for dangerous good
- Load ramp for cars
- Proximity parking

#### **CONTEPARQUE**

##### [ALB - Área Logística da Bobadela](#)

- Park of containers
- 24 refrigerated container availability
- Intermodal railroad-road transfer of ITU (containers, tank-container, and others)
- Load/unload of containers

#### **SPC – Terminal Multiusos Lisboa-Bobadela**

- Load/unload of containers
- Terminal capacity: 6 500 TUs
- Warehouse (1.000m2) with railway and crane (40tonnes)
- Storing tank – Type A
- Container Repair (Dry and Reefer)
- 24 refrigerated container availability
- Intermodal railroad-road transfer of ITU (containers, tank-container, and others)
- ITU transfer and parking
- General freight storage
- Load reinforcement/decomposition
- Logistic services
- 24 hours security

#### **Equipment:**

- 40 tonnes crane (warehouse)
- 2 Reach Stacker of 35/40 tonnes
- 1 stackers of 13 tonnes
- 2 Fork Lift with frontal spreader of 13 tonnes

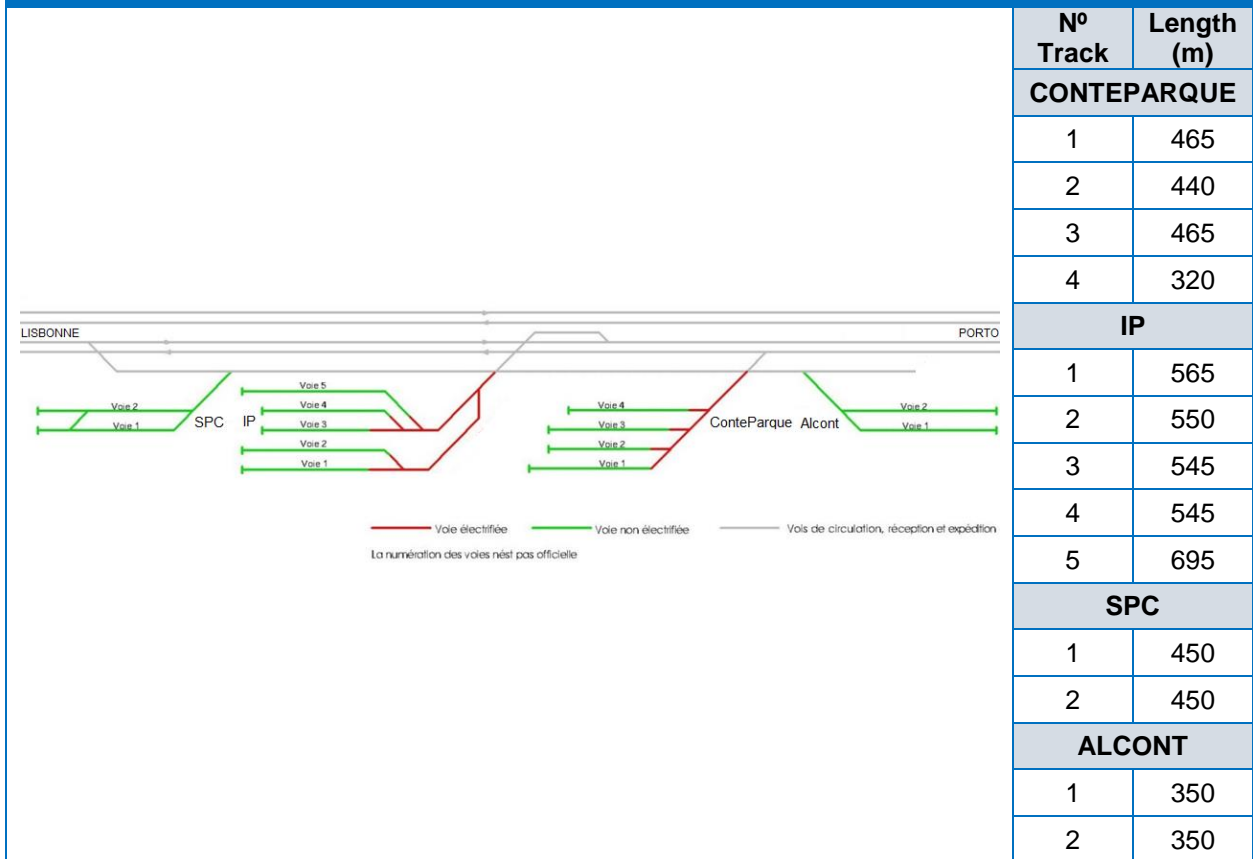
#### **ALCONT**

- Container Depot maximum capacity 13500 TUs
- In house container management with inventory and EDI messages
- 72 plugs for Reefer containers
- Container repair shop
- Cleaning and steam washing dry and Reefer
- Container sales and rental service
- Reefer team provides pre-trip inspections and available for call outs 24/7
- Authorised dealer for Carrier, Thermoking and Daikin
- Handling services, rail and road fleet for ITU (dry containers, tanks, bulks and reefer)
- Certified container weighing for VGM
- Container transport with own trucks

#### **Equipment:**

- 2 Reach Stacker of 45 tons
- 1 Fork Lift of 32 tons
- 1 Fork Lift of 13 tons
- 7 Empty Container Handlers

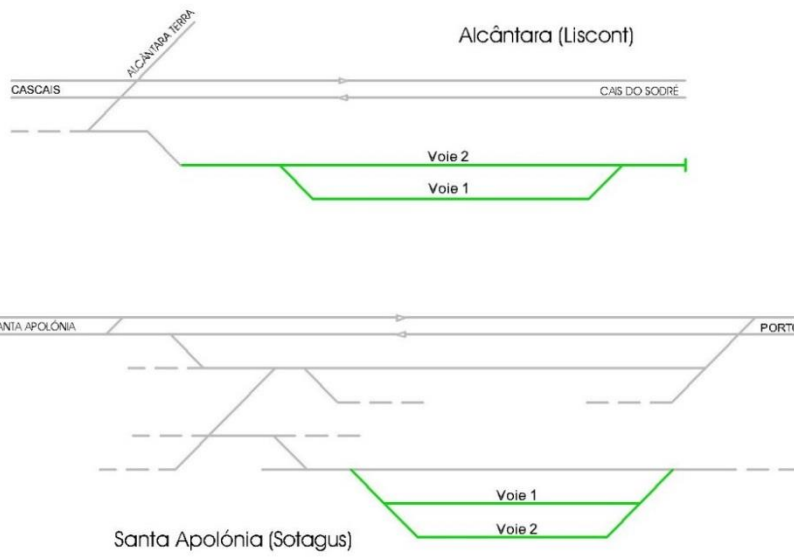
## INFRASTRUCTURES



# LISBON PORT


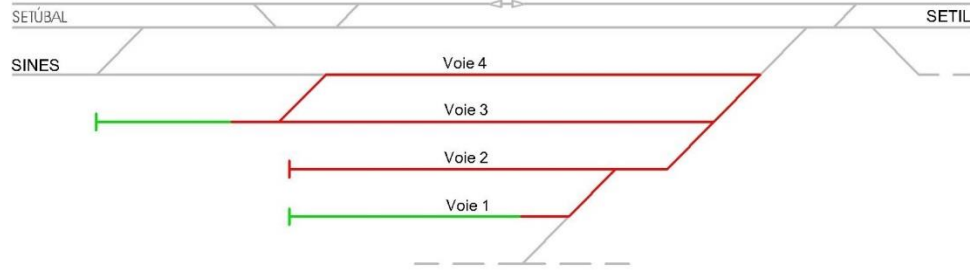
LOCATION	TYPE OF TERMINAL
	<p><b>Port terminal</b></p> <p><b>OPERATION</b></p> <p><b>LISCONT - Operadora de Contentores, S.A</b>            Terminal de Contentores de Alcântara-Sul            1399-002 Lisboa            Tel.: (+351) 213 939 901            Fax: (+351) 213 939 919            E-mail: <a href="mailto:liscont@liscont.pt">liscont@liscont.pt</a>            Site: <a href="http://www.liscont.pt">www.liscont.pt</a></p> <p><b>SOTAGUS - Terminal de Contentores de Santa Apolónia, S.A.</b>            Rua Cintura do Porto de Lisboa            Edifício TCSA, Xabregas            1900-649 Lisboa            Tel.: (+351) 218 625 634            Fax: (+351) 218 625 639            E-mail: <a href="mailto:comercial@sotagus.pt">comercial@sotagus.pt</a>            Site: <a href="http://www.sotagus.pt">www.sotagus.pt</a></p> <p><b>WORKING TIMETABLE</b></p> <p><b>LISCONT - Operadora de Contentores, S.A</b></p> <ul style="list-style-type: none"> <li>• 0h-24h / 365</li> </ul> <p><b>SOTAGUS - Terminal de Contentores de Santa Apolónia, S.A.</b></p> <ul style="list-style-type: none"> <li>• 08h-24h / 365</li> </ul>
SERVICES	
<p><b>LISCONT - Operadora de Contentores, S.A</b></p> <ul style="list-style-type: none"> <li>• Container load and unload</li> <li>• Terminal capacity: 340 000 TUs</li> <li>• UTI intermodal transfer</li> </ul> <p><b>SOTAGUS - Terminal de Contentores de Santa Apolónia, S.A.</b></p> <ul style="list-style-type: none"> <li>• Container load and unload</li> <li>• Terminal capacity: 450 000 TUs</li> <li>• Container parking</li> <li>• Load reinforcement/decomposition</li> <li>• Truck parking with surveillance</li> <li>• Roll-On/Roll-Off (RoRo)</li> <li>• 250 refrigerated container availability</li> <li>• Another road access to the infrastructure</li> <li>• Container maintenance and repair</li> <li>• Logistic services</li> </ul>	

## INFRASTRUCTURES




Nº Track	Length (m)
<b>LISCONT</b>	
1	500
2	610
<b>SOTAGUS</b>	
1	300
2	260

# POCEIRÃO TERMINAL

LOCATION	TYPE OF TERMINAL											
 <p>The map shows the Poceirão Terminal (highlighted in yellow) located on the Eixo Norte-Sul Lisboa. It is connected to Lisbon via the Braço de Prata line (86 km) and to Abrantes via the Torre das Vagens line (141 km). Other nearby stations include Bobadela (56 km), Santa Apolónia (Porto Lisboa), and Vendas Novas. The terminal is also linked to Setúbal and Sines via the Setúbal-Sines line (114 km).</p>	<b>Freight terminal</b>											
	<b>OPERATION</b> <b>IP – INFRAESTRUTURAS DE PORTUGAL</b> Departamento de Exploração de Terminais Praça da Portagem 2809-013 Almada Tel.: (+351) 212 879 174 Fax: (+351) 212 879 932 E-mail: <a href="mailto:carlos.lameira@infraestruturasdeportugal.pt">carlos.lameira@infraestruturasdeportugal.pt</a> Site: <a href="http://www.infraestruturasdeportugal.pt">www.infraestruturasdeportugal.pt</a>											
	<b>WORKING TIMETABLE</b> Under request											
SERVICES												
<ul style="list-style-type: none"> <li>Shavings load and unload</li> </ul>	<ul style="list-style-type: none"> <li>Another road access to the infrastructure</li> </ul>											
INFRASTRUCTURES												
 <p>The diagram shows four tracks (Voie 1 to Voie 4) connecting the Setúbal and Sines lines. Voie 1 and Voie 2 are non-electrified (green), while Voie 3 and Voie 4 are electrified (red). The tracks are used for circulation, reception, and shipment.</p> <p>— Voie électrifiée    — Voie non électrifiée    — Vois de circulation, réception et expédition</p> <p>La numération des voies n'est pas officielle</p>	<table border="1"> <thead> <tr> <th>Nº Track</th> <th>Length (m)</th> </tr> </thead> <tbody> <tr> <td>1</td> <td>350</td> </tr> <tr> <td>2</td> <td>355</td> </tr> <tr> <td>3</td> <td>190</td> </tr> <tr> <td>4</td> <td>260</td> </tr> </tbody> </table>	Nº Track	Length (m)	1	350	2	355	3	190	4	260	
Nº Track	Length (m)											
1	350											
2	355											
3	190											
4	260											

# SETÚBAL PORT

LOCATION	TYPE OF TERMINAL
	<p><b>Port and multifunction freight terminal</b></p> <p><b>OPERATION</b></p> <p><b>TERSADO - Terminais Portuários do Sado, SA</b>            2910-793 Setúbal            Tel.: (+351) 265 528 480            Fax: (+351) 265 528 488            E-mail: <a href="mailto:andrade@tersado.pt">andrade@tersado.pt</a></p> <p><b>SADOPORT - Terminal Marítimo do Sado, SA</b>            2910-793 Setúbal            Tel.: (+351) 265 545 090            Fax: (+351) 265 545 099            E-mail: <a href="mailto:planeamento@sadoport.pt">planeamento@sadoport.pt</a></p> <p><b>Terminal RO – RO</b>            APSS, SA            Praça da República            2904-508 Setúbal            Tel.: (+351) 265 542 000            Fax: (+351) 265 230 992            E-mail: <a href="mailto:geral@portodesetubal.pt">geral@portodesetubal.pt</a></p> <p><b>SAPEC Terminais Portuários, SA</b>            Herdade das Praias - Apartado 1062            2901-902 Setúbal            Tel.: (+351) 265 710 221            Fax: (+351) 265 710 225            E-mail: <a href="mailto:jfranco@graneis.sapec.pt">jfranco@graneis.sapec.pt</a>            Site: <a href="http://www.spc.sapec.pt">www.spc.sapec.pt</a></p> <p><b>SPC – Terminal de Setúbal</b>            Avenida do Rio Douro, Parque Industrial SAPEC Bay            2910-567 Setúbal            Tel.: (+351) 219 534 870            Fax: (+351) 219 534 895            E-mail: <a href="mailto:logisticatms@spc.sapec.pt">logisticatms@spc.sapec.pt</a>            Site : <a href="http://www.spc.sapec.pt">www.spc.sapec.pt</a></p> <p><b>SOMINCOR (single client installation)</b>            Delegação de Setúbal – Operações Portuárias            2900 Setúbal            Tel.: (+351) 265 531 660            Fax: (+351) 286 683 165            E-mail: <a href="mailto:p.koehler@lundinmining.com">p.koehler@lundinmining.com</a>            Site: <a href="http://www.somincor.com.pt">www.somincor.com.pt</a></p> <p><b>PORTUCEL(single client installation)</b>            Complexo Industrial de Setúbal, Apartado 55            2901-861 Setúbal            Tel.: (+351) 265 709 000            E-mail:  <a href="mailto:goncalo.vieira@thenavigatorcompany.com">goncalo.vieira@thenavigatorcompany.com</a>            Site: <a href="http://www.portucelsoporcel.com/pt">www.portucelsoporcel.com/pt</a></p>



## WORKING TIMETABLE

### **TERSADO - Terminais Portuários do Sado, SA**

- 8am – 12pm

### **SADOPORT - Terminal Marítimo do Sado, SA**

- 8am – 12pm

### **Terminal RO – RO**

- 24 H

### **SAPEC Terminais Portuários, SA**

- 8am – 1am

### **SPC – Terminal de Setúbal**

- 8am – 8pm

### **SOMINCOR**

- 8am – 6pm

### **PORTUCEL**

- 8am – 6pm

## SERVICES

### **TERSADO - Terminais Portuários do Sado, SA**

- Fragmented general loading service for containers and trucks

### **SADOPORT - Terminal Marítimo do Sado, SA**

- Fragmented general loading service for containers and trucks

### **Terminal RO – RO**

- Maritime movement services of new and second hand cars

### **SAPEC Terminais Portuários, SA**

- Solids and liquids bulk cargo handling

### **SPC – Terminal de Setúbal**

- Container load/unload
- Terminal capacity: 2500 TUs
- General freight storage
- Parking and ITU intermodal transfer
- Container repair and assistance
- 24 refrigerated container availability
- Reefer assistance
- Logistics/Customs Warehouse

#### **Equipment:**

- 2 Reach stacker of 42/45tonnes
- 2 Fork Lift with frontal spreader of 38 and 13 tonnes
- 2 railroad shunter locotractor

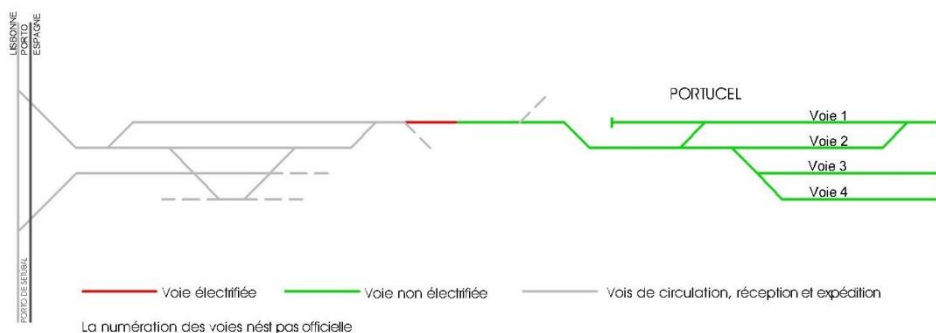
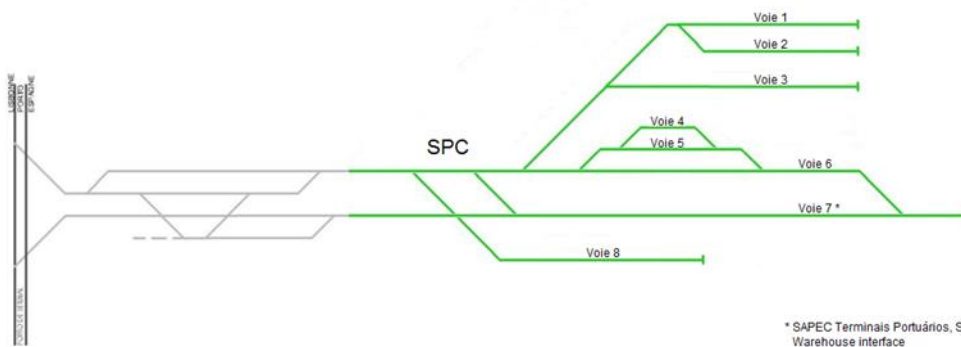
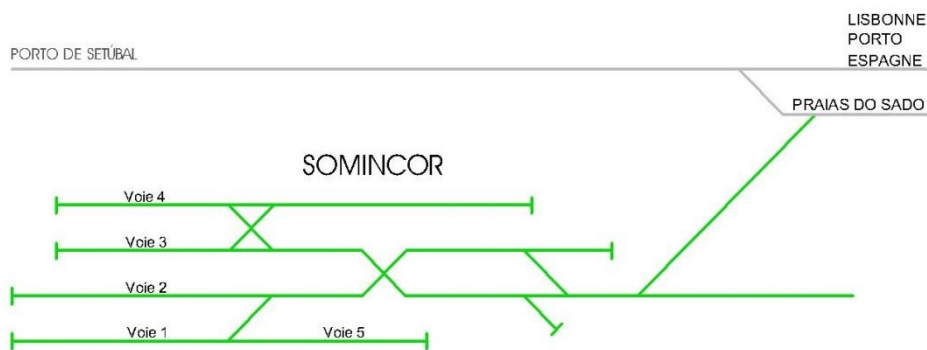
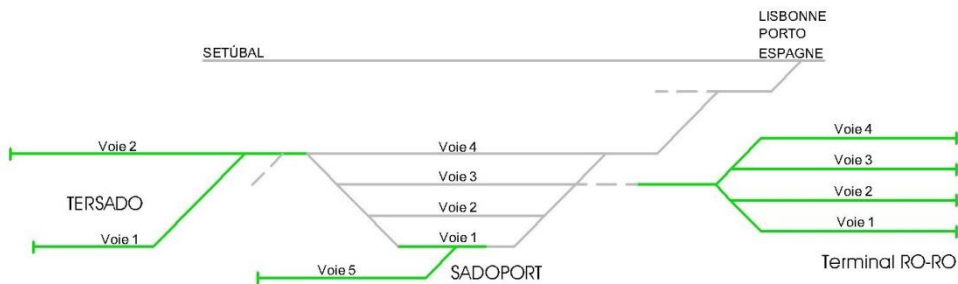
### **SOMINCOR**

- Solids and liquids treatment
- Load reinforcement and decomposition
- Another road access to the infrastructure
- Terminal has its own resources for train movement

### **PORTUCEL**

- Firewood load and unload

## INFRASTRUCTURES



Nº Track	Length (m)
<b>TERSADO</b>	
1	580
2	900
<b>SADOPOINT</b>	
1	490
5	320
<b>Terminal RO – RO</b>	
1	320
2	320
3	320
4	320
<b>SPC</b>	
1	250
2	293
3	460
4	236
5	352
6	1970
7	1293
8	605
<b>SOMINCOR</b>	
1	300
2	570
3	560
4	380
5	140
<b>PORTUCEL</b>	
1	800
2	540
3	350
4	350

# SINES PORT

## LOCATION



## TYPE OF TERMINAL

Port terminal

## OPERATION

### PORT SINES

Terminal Multipurpose de Sines, Apartado 153  
7520-902 Sines

Tel.: (+351) 269 630 540

Fax: (+351) 269 630 550

E-mail: [sines@portsines.pt](mailto:sines@portsines.pt)

Site:

[www.ete.pt/Grupo/Empresas/Portsines\\_P.htm](http://www.ete.pt/Grupo/Empresas/Portsines_P.htm)

### TXXI - PSA Sines – Terminais de Contentores, S.A.

Apartado 195

7520-903 Sines

Tel.: (+351) 269 870 611

Fax: (+351) 269 870 614

E-mail: [ruipinto@psasines.pt](mailto:ruipinto@psasines.pt)

Site: [www.psasines.pt](http://www.psasines.pt)

## WORKING TIMETABLE

### PORTSINES

- 24h / 365

### TXXI - PSA Sines – Terminais de Contentores, S.A.

- 24h / 365

## SERVICES

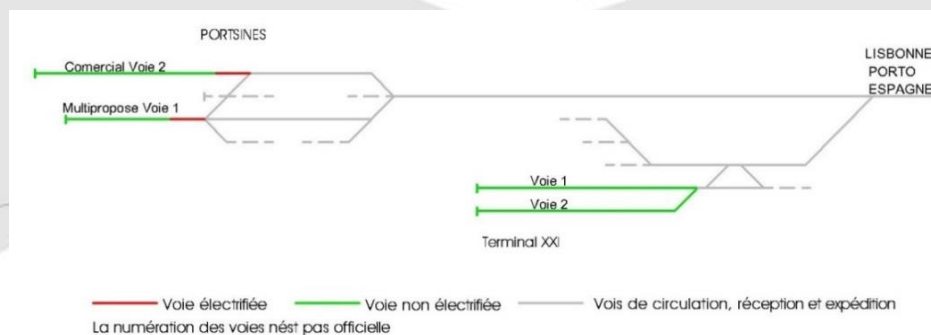
### PORTSINES

- Load/unload ramp for cars
- Solids treatment
- Parking for coal and diverse loads
- Truck parking with surveillance

### TXXI - PSA Sines – Terminais de Contentores, S.A.

- Container load/unload
- Terminal Capacity: 2 100 000 TUs
- Container parking
- Truck parking with surveillance
- Logistic services
- Another road access to the infrastructure

## INFRASTRUCTURES



Nº Track	Length (m)
<b>PORTSINES</b>	
1	620
2	235
<b>TXXI - PSA Sines</b>	
1	635
2	635



# ATLANTIC

C O R R I D O R

**EUROPEAN ECONOMIC INTEREST GROUPING « Atlantic Corridor »**

174, avenue de France

75013 PARIS Cedex 13

Tel +33 1 53 94 34 11 headquarters

Tel +34 91 774 47 74 one-stop shop

[www.atlantic-corridor.eu](http://www.atlantic-corridor.eu)