

EUROPEAN REGULATION 913/2010 Rail Freight Corridor “Atlantic”

CORRIDOR INFORMATION DOCUMENT



Part 3 Terminal Description

Timetabling year 2021



Co-financed by the European Union
Connecting Europe Facility



*Disclaimer: The sole responsibility of this publication lies with the author.
The European Union is not responsible for any use that may be made of the information contained therein.*

VERSION CONTROL

Version		Changes		X marks which part in the chapter has been changed	
number	date	chapter changed	compared to the previously published version	common part	RFC-specific part
Version 00	05.12.2019		Original version		
Version 01	20.12.2019		Updated version		
Version 02					
Version 03					
Version 04					

TABLE OF CONTENTS

CHAPTER 1.	INTRODUCTION	4
CHAPTER 2.	TERMINAL OVERVIEW	4
	2.1 Terminal overview.....	4
	2.2 Terminal list	5
ANNEX 1.	TERMINALS' INFORMATION	9
ANNEX 1. A	GERMANY	10
ANNEX 1. B	FRANCE	22
ANNEX 1. C	SPAIN	58
ANNEX 1. D	PORTUGAL	101

CHAPTER 1. INTRODUCTION

Article 18 of Regulation (EU) No. 913/2010 obliges the Management Board of the Corridor to publish a list and characteristics of terminals belonging to the Corridor in the CID.

In accordance with Article 2.2c of Regulation (EU) No. 913/2010, ‘terminal’ means *“the installation provided along the freight corridor which has been specially arranged to allow either the loading and/or the unloading of goods onto/from freight trains, and the integration of rail freight services with road, maritime, river and air services, and either the forming or modification of the composition of freight trains; and, where necessary, performing border procedures at borders with European third countries”*.

According to Implementing Regulation (EU) 2177/2017, operators of service facilities, hence also terminal operators, are obliged to make available detailed information about their facilities.

The purpose of this CID Book 3 is to give an overview of the terminal landscape along the Corridor while also including relevant information on the description of the terminals via links.

Furthermore, in accordance with Article 8.7 of Regulation 913/2010, the Corridor set up the Terminal Advisory Group (TAG). For details, please refer to Book 1.

The contents of this CID book 3 are for information purposes only. The Corridor cannot guarantee that the terminals taken into account in this Book 3 are exhaustively listed and that the information is up to date. The Corridor cannot guarantee the correctness and up-to date-ness of the information provided by the terminals concerned.

CHAPTER 2. TERMINAL OVERVIEW

This chapter includes a global overview of the terminals on Corridor [Corridor name] with a map of locations together with the list of terminals.

2.1 TERMINAL OVERVIEW

2.1 Terminal overview

This Terminal Overview gives a geographic overview of the terminals along the Corridor.




Corridor Atlantic

The overview of Terminals along this Corridor can be found in a map in the CIP: [Customer Information Platform \(CIP\)](#).

Regular updates are performed within the Customer Information Platform (CIP), based solely on the information provided by the concerned terminals itself.

2.2 TERMINAL LIST

The Terminal List gives a summary of the terminals along the Corridor, together with a link to a detailed Terminal Description, if provided by the terminal.

 Corridor Atlantic				
Country	Terminal Name	Handover Point	Link to Terminal Description	
			WEBLINK	Leaflet
Germany	1. Beckingen Puhl Gmbh	in CIP	www.puhl.eu	ANNEX 1. A
Germany	2. Ludwigshafen KTL	in CIP	www.ktl-lu.de/?lang=en	ANNEX 1. A
Germany	3. Ludwigshafen Contargo	in CIP	www.contargo.net/en/terminals/ludwigshafen/	ANNEX 1. A
Germany	4. Mannheim Contargo	in CIP	www.contargo.net/en/terminals/mannheim/	ANNEX 1. A
Germany	5. Mannheim DP World Logistics	in CIP	www.dpworldlogistics.eu/our-businesses/Mannheim	ANNEX 1. A
Germany	6. Mannheim-Handelshafen DUSS	in CIP	www1.deutschebahn.com/ecm2-duss/mannheim_flyer.pdf	ANNEX 1. A
Germany	7. Kirkel Terminal	in CIP	www.bahnlog.saarlor.net/	ANNEX 1. A
Germany	8. Germersheim DP World Logistics	in CIP	www.dpworldlogistics.eu/our-businesses/germersheim	ANNEX 1. A
Germany	9. DUSS Saarbruecken	in CIP	www.puhl.eu	ANNEX 1. A
Germany	10. Rangierbahnhof Einsiedlerhof	in CIP	www1.deutschebahn.com/ecm2-duss/start/	ANNEX 1. A
France	1. Grand Port Maritime du Havre	in CIP	www.europorte.com/uk/subsidiaries/Railway-infrastructure-management/	ANNEX 1. B
France	2. Terminal du Havre – Soquence	in CIP	www.naviland-cargo.com/contact/centre-de-national-des-operations	ANNEX 1. B
France	3. Grand Port Maritime of Rouen	in CIP	www.europorte.com/uk/subsidiaries/Railway-infrastructure-management/	ANNEX 1. B
France	4. Terminal of Le Bourget	in CIP		ANNEX 1. B
France	5. Terminal of Noisy Le Sec	in CIP	www.novatrans.eu/images/PDFterminaux/Terminal_Noisy.pdf	ANNEX 1. B
France	6. Terminal of Woippy	in CIP		ANNEX 1. B
France	8. Terminal of Hausbergen	in CIP		ANNEX 1. B

Country	Terminal Name	Handover Point	Link to Terminal Description	
			WEBLINK	Leaflet
France	8. Terminal of Valenton	in CIP	www.naviland-cargo.com/implantations/paris-valenton http://www.novatrans.eu/images/PDFterminaux/Terminal_Valenton.pdf www.t3m.fr	ANNEX 1. B
France	9. Port de Nantes St Nazaire	in CIP	www.nantes.port.fr/ https://www.europorte.com/uk/subsidiaries/Railway-infrastructure-management/	ANNEX 1. B
France	10. Terminal of Saint Pierre des Corps (Tours)	in CIP	www.brangeon.fr/transports-logistique/logistique/carte-implantations-logistiques/	ANNEX 1. B
France	11. Grand Port Maritime de La Rochelle	in CIP	www.larochelle-port.eu/ www.europorte.com/uk/subsidiaries/Railway-infrastructure-management/	ANNEX 1. B
France	12. Terminal of Cognac	in CIP	www.naviland-cargo.com/implantations/cognac	ANNEX 1. B
France	13. Grand Port Maritime de Bordeaux – Bassens	in CIP	www.bordeaux-port.fr/en www.bordeaux-port.fr/sites/default/files/bassens2013.pdf	ANNEX 1. B
France	14. Terminal of Bordeaux – Hourcade	in CIP	www.naviland-cargo.com/implantations/bordeaux www.novatrans.eu/images/PDFterminaux/Terminal_Bordeaux.pdf	ANNEX 1. B
France	15. Port of Bayonne	in CIP	https://www.bordeaux-port.fr/en	ANNEX 1. B
France	16. Terminal of Bayonne – Mouguerre	in CIP	www.novatrans.eu/images/PDFterminaux/Terminal_Bayonne.pdf ambrogiointermodal.com/en www.mivacef.com/articles-les.entreprises-logistique.et.report.modal	ANNEX 1. B
France	17. Terminal of Hendaye	in CIP	www.railsider.com/en/facilities-freight-transport/atlantic-axis-logistic-services	ANNEX 1. B
France	18. Changing bogies installation of Hendaye	in CIP	http://www.transfesa.com/rail-spain-en/where-are-we/international-connections/axle-change-facilities-1923450w	ANNEX 1. B
Spain	1. Terminal Irún Mercancías	in CIP	www.adif.es/es_ES/infraestructuras/terminales/11601/ficha_instalacion_logistica_0030.shtml	ANNEX 1. C
Spain	2. Terminal de Pasaia	in CIP	www.adif.es/es_ES/infraestructuras/terminales/11515/ficha_instalacion_logistica_0023.shtml	ANNEX 1. C

Country	Terminal Name	Handover Point	Link to Terminal Description	
			WEBLINK	Leaflet
Spain	3. Terminal de Júndiz	in CIP	www.adif.es/es_ES/infraestructuras/terminales/11221/ficha_instalacion_logistica_0021.shtml	ANNEX 1. C
Spain	4. Terminal Bilbao Mercancías	in CIP	www.adif.es/es_ES/infraestructuras/terminales/13408/ficha_instalacion_logistica_0026.shtml	ANNEX 1. C
Spain	5. Terminal de Noain	in CIP	www.adif.es/es_ES/infraestructuras/terminales/80103/ficha_instalacion_logistica_0009.shtml	ANNEX 1. C
Spain	6. Terminal Complejo de Zaragoza Plaza	in CIP	www.adif.es/es_ES/infraestructuras/terminales/10600/ficha_instalacion_logistica_0003.shtml	ANNEX 1. C
Spain	7. Terminal Complejo de Valladolid	in CIP	www.adif.es/es_ES/infraestructuras/terminales/95104/ficha_instalacion_logistica_0005.shtml	ANNEX 1. C
Spain	8. Terminal Madrid Abroñigal	in CIP	www.adif.es/es_ES/infraestructuras/terminales/98201/ficha_instalacion_logistica_0004.shtml	ANNEX 1. C
Spain	9. Terminal Centro Logístico de Vicálvaro	in CIP	www.adif.es/es_ES/infraestructuras/terminales/98201/ficha_instalacion_logistica_0004.shtml	ANNEX 1. C
Spain	10. Terminal Madrid Puerto Seco de Coslada	in CIP	www.puertoseco.com/ingles/dryport.html www.conterail.com	ANNEX 1. C
Spain	11. Terminal Córdoba El Higuero	in CIP	www.adif.es/es_ES/infraestructuras/terminales/50512/ficha_instalacion_logistica_0075.shtml	ANNEX 1. C
Spain	12. Terminal de San Roque – La Línea Mercancías	in CIP	www.adif.es/es_ES/infraestructuras/terminales/55026/ficha_instalacion_logistica_0089.shtml	ANNEX 1. C
Spain	13. Terminal Algeciras Mercancías	in CIP	www.adif.es/es_ES/infraestructuras/terminales/55020/ficha_instalacion_logistica_0088.shtml	ANNEX 1. C
Spain	14. Puerto Bahía de Algeciras	in CIP	www.apba.es/ferrocarril	ANNEX 1. C
Spain	15. Puerto de Bilbao	in CIP	www.adif.es/es_ES/infraestructuras/terminales/13408/ficha_instalacion_logistica_0026.shtml	ANNEX 1. C
Spain	16. Puerto de Pasaia	in CIP	www.adif.es/es_ES/infraestructuras/terminales/11515/ficha_instalacion_logistica_0023.shtml	ANNEX 1. C
Portugal	1. Leixões Port	in CIP	Documento de Informação da Instalação de Serviços para os Terminais Ferroviários de Mercadorias da Bobadela e Leixões 2020 http://www.apdl.pt/plataforma_logistica	ANNEX 1. D
Portugal	3. Valongo Terminal	in CIP	https://www.spc.sapec.pt/content.php?menuid=79&contentid=36	ANNEX 1. D

Country	Terminal Name	Handover Point	Link to Terminal Description	
			WEBLINK	Leaflet
Portugal	2. Vila Nova de Gaia Terminal	in CIP	www.infraestruturasdeportugal.pt	ANNEX 1. D
Portugal	4. Cacia Logistic Platform	in CIP	www.portodeaveiro.pt	ANNEX 1. D
Portugal	5. Aveiro Port	in CIP	www.portodeaveiro.pt	ANNEX 1. D
Portugal	6. Pampilhosa Terminal	in CIP	www.infraestruturasdeportugal.pt	ANNEX 1. D
Portugal	7. Mangualde Terminal	in CIP	www.infraestruturasdeportugal.pt	ANNEX 1. D
Portugal	8. Guarda Terminal	in CIP	www.infraestruturasdeportugal.pt	ANNEX 1. D
Portugal	9. Alfarelos Terminal	in CIP	www.tmip.pt	ANNEX 1. D
Portugal	10. Entroncamento Terminal	in CIP	www.msportugal.com www.tvt.pt/PT/servicos	ANNEX 1. D
Portugal	11. Bobadela Terminal	in CIP	Documento de Informação da Instalação de Serviços para os Terminais Ferroviários de Mercadorias da Bobadela e Leixões 2020 Documento de informação da instalação de serviços terminal norte do complexo ferroviário da Bobadela www.spc.saptec.pt/content.php?menuid=90&contentid=49 www.alcont.pt/instalacoes	ANNEX 1. D
Portugal	12. Lisboa Port	in CIP	www.yilport.com/en/ports/default/Liscont-Portugal/111/0/0 www.yilport.com/pt/portos/default/Sotaqus-Portugal/978/0/0	ANNEX 1. D
Portugal	13. Poceirão Terminal	in CIP	www.infraestruturasdeportugal.pt	ANNEX 1. D
Portugal	14. Setúbal Port	in CIP	www.yilport.com/en/ports/default/Tersado-Portugal/241/0/0 www.yilport.com/en/ports/default/Setubal-Portugal/116/0/0 www.portodesetubal.pt/terminais_portuarios.htm www.spc.saptec.pt/content.php?menuid=80&contentid=38 www.somincor.com.pt/company/en.thenavigatorcompany.com/Institutional/Our-activity/Setubal	ANNEX 1. D
Portugal	15. Sines Port	in CIP	www.ete.pt/Grupo/Empresas/Portsines_P.htm www.psasines.pt	ANNEX 1. D

ANNEX 1. TERMINALS' INFORMATION

In order to provide homogenous and detailed information of the main aspects of the Freight Terminals along Rail Freight Corridor «Atlantic», a **specific card** for each technical facility has been prepared with the following content:

- A. LOCATION. SIMPLIFIED MAP SIGNALLING THE LOCATION IN RAIL FREIGHT CORRIDOR N°4 «ATLANTIC».**
- B. TERMINAL TYPE. GENERAL ACTIVITY TYPOLOGY AND OWNERSHIP**
- C. CONTACTS. ADDRESS, PHONE NUMBERS, EMAIL**
- D. WORKING TIMETABLE. TIMETABLES OF MANAGERS IMPLIED ARE COLLECTED**
- E. SERVICES. MAIN SERVICES ARE EXPOSED.**
- F. INFRASTRUCTURE. TRACK DIAGRAMS OF EACH FACILITY SPECIFYING ELECTRIFICATION AND REMOTE CONTROL ARE AS WELL EXPOSED. THE EFFECTIVE LENGTH OF THE TRACK FOR TRAINS SEPARATIONS.**

As it is shown in the previous chapters and on the map in [Customer Information Platform \(CIP\)](#), terminals network of Rail Freight Corridor «Atlantic» counts with a total of 57 units, distributed in the following way: Germany 8, France 18, Spain 16 and Portugal 15.

BECKINGEN PUHL GMBH

LOCATION

Coordinates: 49.378925 N / 6.71013 E



TYPE OF TERMINAL

General Cargo Terminal

OPERATION

Puhl GmbH
Südstraße 6
D-66701 Beckingen
Tel.: +49 6835 92200
Fax: +49 6835 922020
E-mail: info@puhl.eu
<http://www.puhl.eu>

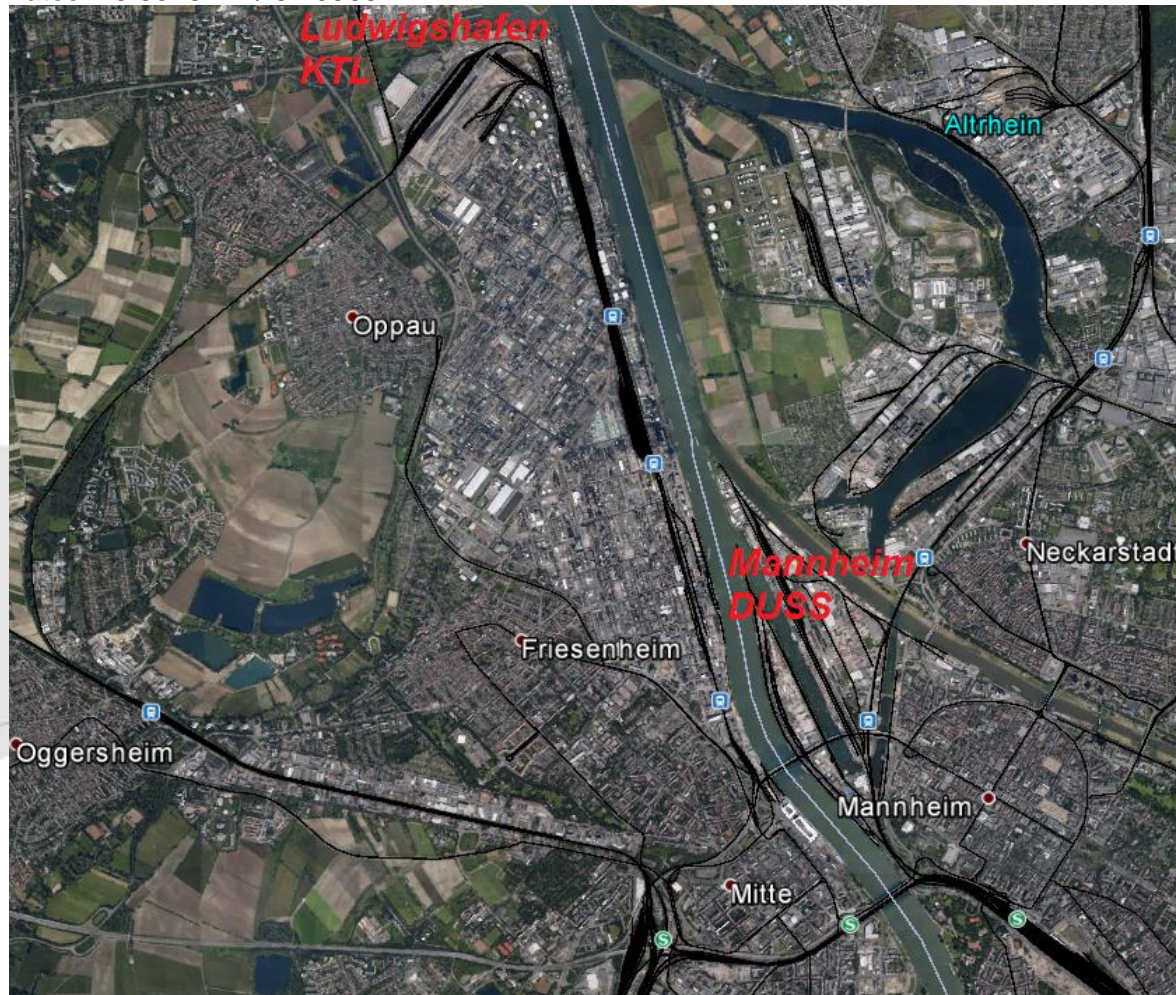
OTHER INFORMATION

Area: 70.000 m²
Length of tracks: 80 m
For any other information please contact
the Terminal

LUDWIGSHAFEN KTL

LOCATION

Coordinates: 49.53481 N / 8.40968 E



TYPE OF TERMINAL

Container/Intermodal Terminal

OPERATION

KTL GmbH

Am Hansenbusch 11
67069 Ludwigshafen
Tel.: +49 621 659 1330
Fax: +49 621 659 1319
E-mail: info@ktl-lu.de

<http://www.ktl-lu.de/?lang=en>

OTHER INFORMATION

Opening hours: Sun. 22:00 to Sat. 13:00 without interruption

Storage capacity: 3200 TEU

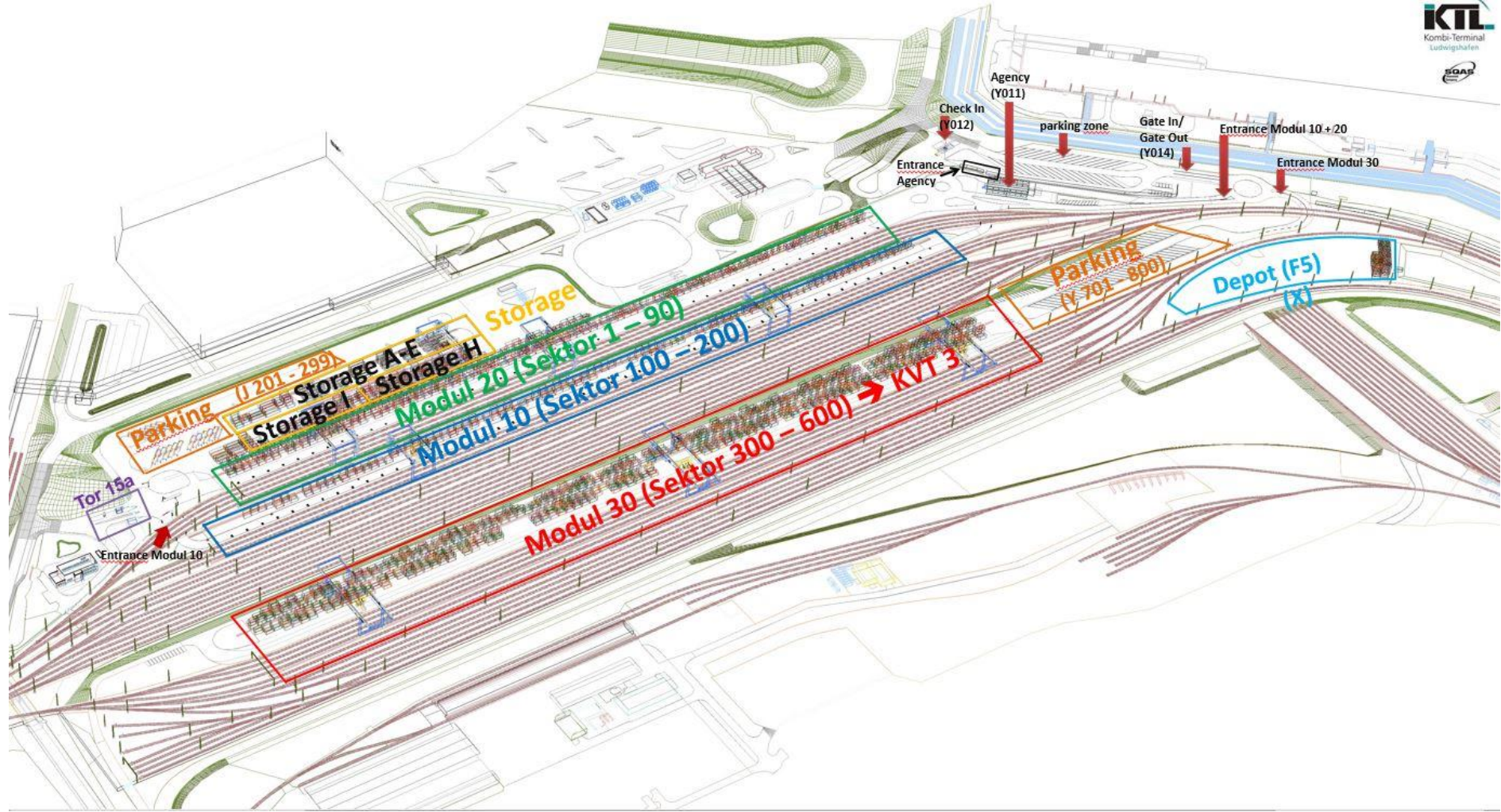
No. of rail tracks :

- 9 x 620m (module 10 & 30)
- 4 x 564m (module 20)

For more information please visit:

<http://www.ktl-lu.de/?lang=en>

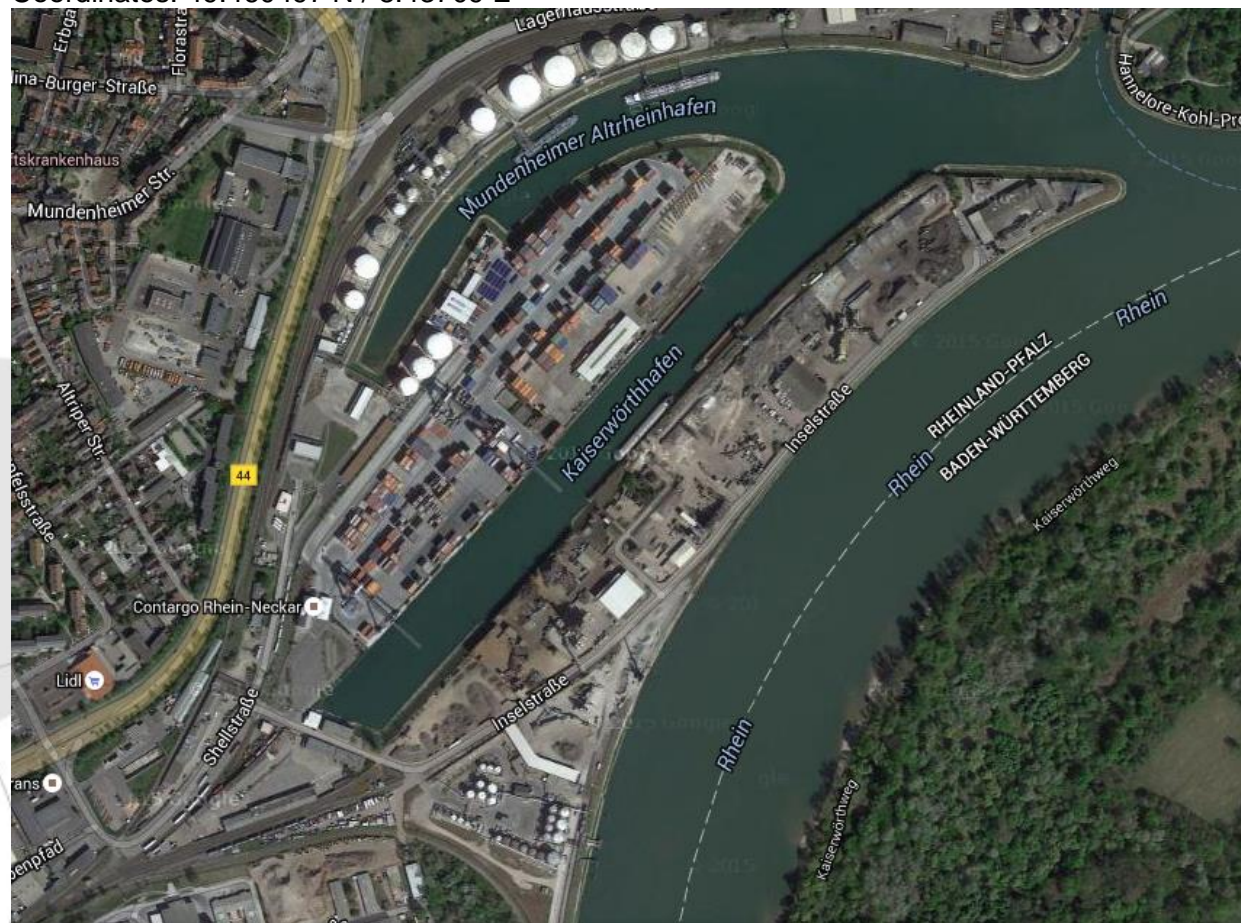
INFRASTRUCTURE



UDWIGSHAFEN CONTARGO

LOCATION

Coordinates: 49.460497 N / 8.43709 E



TYPE OF TERMINAL

Container/Intermodal Terminal

OPERATION

Contargo Rhein-Neckar GmbH
Shellstraße 5
D 67065 Ludwigshafen
Tel.: +49 621 590070
E-mail: info.crn@contargo.net
<http://www.contargo.net/>

OTHER INFORMATION

Opening hours: Mon to Fri : 8:00 - 17:00

Storage capacity : 6.500 TEU

No. of rail tracks / length:

- 2 / 210m + 2 / 120m

For more information please visit:

<http://www.contargo.net/en/terminals/ludwigshafen/>

MANNHEIM CONTARGO

LOCATION

Coordinates: 49.494 N / 8.45 E



TYPE OF TERMINAL

Container/Intermodal Terminal

OPERATION

Contargo Rhein-Neckar GmbH

Rheinkastraße 2

D 68159 Mannheim

Tel.: +49 621 590070

E-mail: info.crn@contargo.net

<http://www.contargo.net/>

OTHER INFORMATION

Opening hours: Mon - Fri 8:00 -17:00

Storage capacity : 8.800 TEU

No. of Rail tracks / length : 3 / 1470m

For more information please visit:

<http://www.contargo.net/en/terminals/mannheim/>

MANHEIM DP WORLD LOGISTICS

LOCATION

Coordinates: 49.497185 N / 8.46122 E



TYPE OF TERMINAL

Container/Intermodal Terminal

OPERATION

MANHEIM DP WORLD LOGISTICS

Am Salzkai 5

68159 Mannheim

Tel.: +49 621 1803710

Fax: +49 621 1803799

E-mail: Mannheim@dpworld.de

<http://www.dpworldlogistics.eu/our-businesses/Mannheim>

OTHER INFORMATION

Area: 9.000 m²

Opening hours: Mon to Fri 7:00 -18:00

Yearly handling capacity : 40 000 TEU

No. of Rail tracks / length : 2 / 125m

For more information please visit:

<http://www.dpworldlogistics.eu/our-businesses/Mannheim>

MANNHEIM-HANDELSHAFEN DUSS

LOCATION

Coordinates: 49.505057 N / 8.44292 E



TYPE OF TERMINAL

Container/Intermodal Terminal

OPERATION

DB Netz AG

Werfthallenstr. 40

D-68159 Mannheim

Tel: +49 621 8301793

Tel: +49 621 8301794

<http://www1.deutschebahn.com/ecm2-duss/start/>

OTHER INFORMATION

- Storage capacity: 125 TEU
- Yearly handling capacity: 100.000 TEU

For more information please visit:

http://www1.deutschebahn.com/file/ecm2-duss/1626042/M5U5tefof6vUeB1TcLvz9ozqhJc/1624232/data/mannheim_flyer.pdf

KIRKEL TERMINAL

LOCATION

Coordinates: 49.318513 N / 7,30105 E



TYPE OF TERMINAL

General Cargo Terminal

OPERATION

Bahnlog GmbH
Homburger Straße 45
66459 Kirkel
Tel.: +49 6841 1897860
Fax: +49 6841 1897882
E-mail: info@bahnlog.com
<http://bahnlog.saarlor.net/>

OTHER INFORMATION

For any other information please contact the Terminal

GERMERSHEIM DP WORLD LOGISTICS

LOCATION

Coordinates: 49.23133 N / 8.37735 E



TYPE OF TERMINAL

Container/Intermodal Terminal

OPERATION

GERMERSHEIM DP WORLD LOGISTICS Woerthstrasse 13
76726 GERMERSHEIM

Tel.: +49 72747080

E-mail: Germersheim@dpworld.de
<http://www.dpworldlogistics.eu/our-businesses/germersheim>

OTHER INFORMATION

Area : 142 000 m²

Opening hours: Mon to Fri 07:00-17:00

Yearly capacity : 465.000 TEU

No. of Rail tracks / length: 3 / 1200 m

For more information please visit:
<http://www.dpworldlogistics.eu/our-businesses/germersheim>

MARSHALLING YARD - DUSS SAARBRUECKEN

LOCATION

Coordinates: 49.249963 N / 7.00341 E



TYPE OF TERMINAL

Marshalling Yard

OPERATION

Puhl GmbH

Dudweiler Landstrasse 4

66123 Saarbrücken

Tel.: +49 6835 92200

Fax: +49 6835 922020

E-mail: info@puhl.eu

<http://www.puhl.eu>

OTHER INFORMATION

Area: 23.000 m²


Length of tracks: 2.000 m

For any other information please contact the operator.

MARSHALLING YARD - RANGIERBAHNHOF EINSIEDLERHOF

LOCATION

Coordinates: 49.430994 N / 7.66428 E



TYPE OF TERMINAL

Marshalling Yard

OPERATION

DB Netz AG

Kaiserstr. 22

67661 Kaiserslautern

Tel.:

- +49 7219727128
- +49 681 3081574

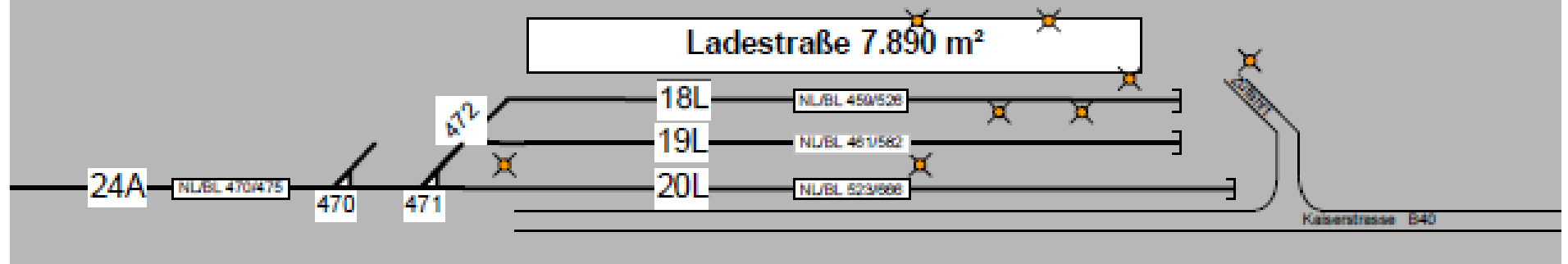
[E-mail: aps.sw@deutschebahn.com](mailto:aps.sw@deutschebahn.com)

<http://www1.deutschebahn.com/ecm2-duss/start/>

OTHER INFORMATION

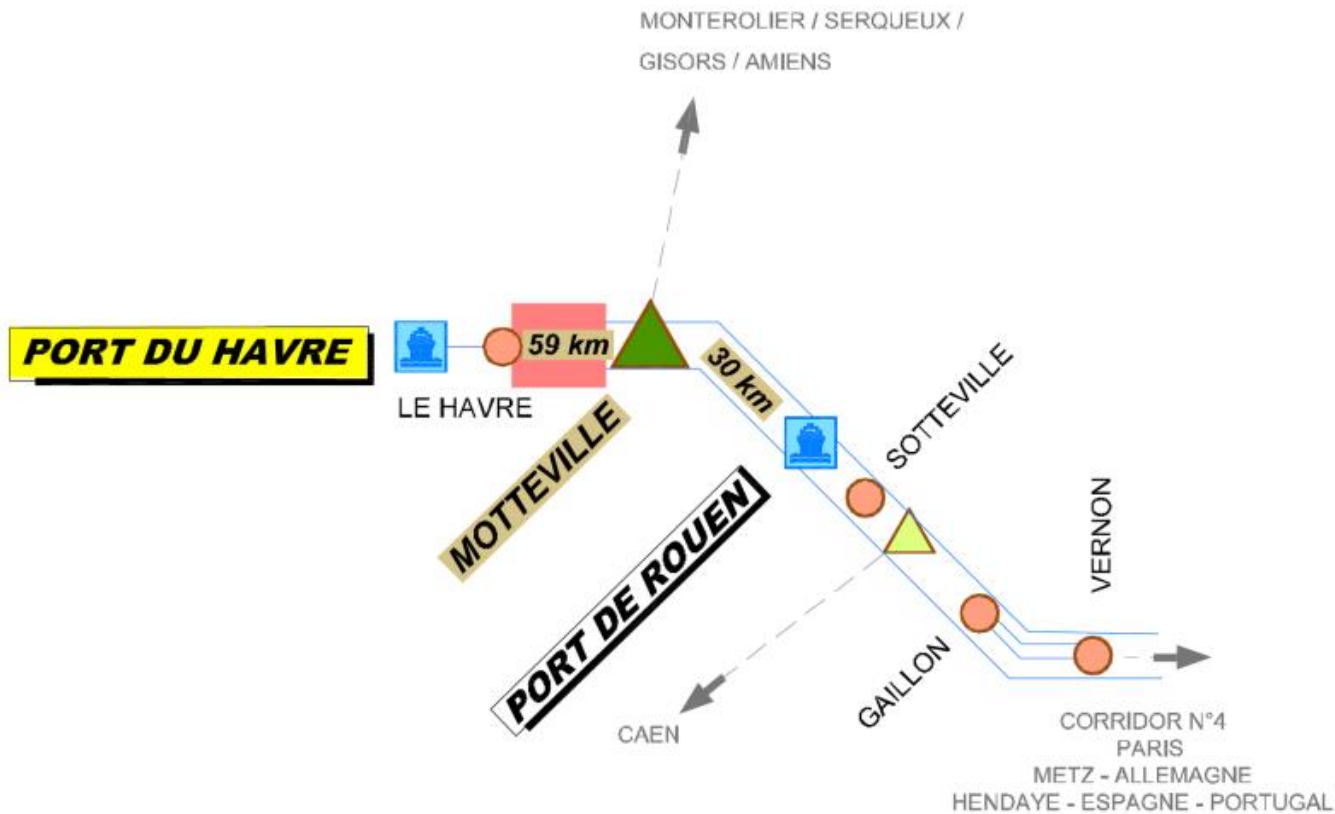
For any other information please contact the operator.

Ubf - Containeranlage



GRAND PORT MARITIME DU HAVRE

LOCATION



TYPE OF TERMINAL

Intermodal Port Terminal, outside of the Rail National Network

CONTACTS

Grand port maritime du Havre (GPMH)

Terre -Plein de la Barre, 76067 LE HAVRE CEDEX

Tel: + 33 (0)2 32 74 74 00

www.havre-port.fr

EUROPORTE (SOCORAIL)

Tel +33 (0)4 42 13 13 52

WORKING TIMETABLE

Réseau ferré national :

Le Havre – Soquence, postes C et D

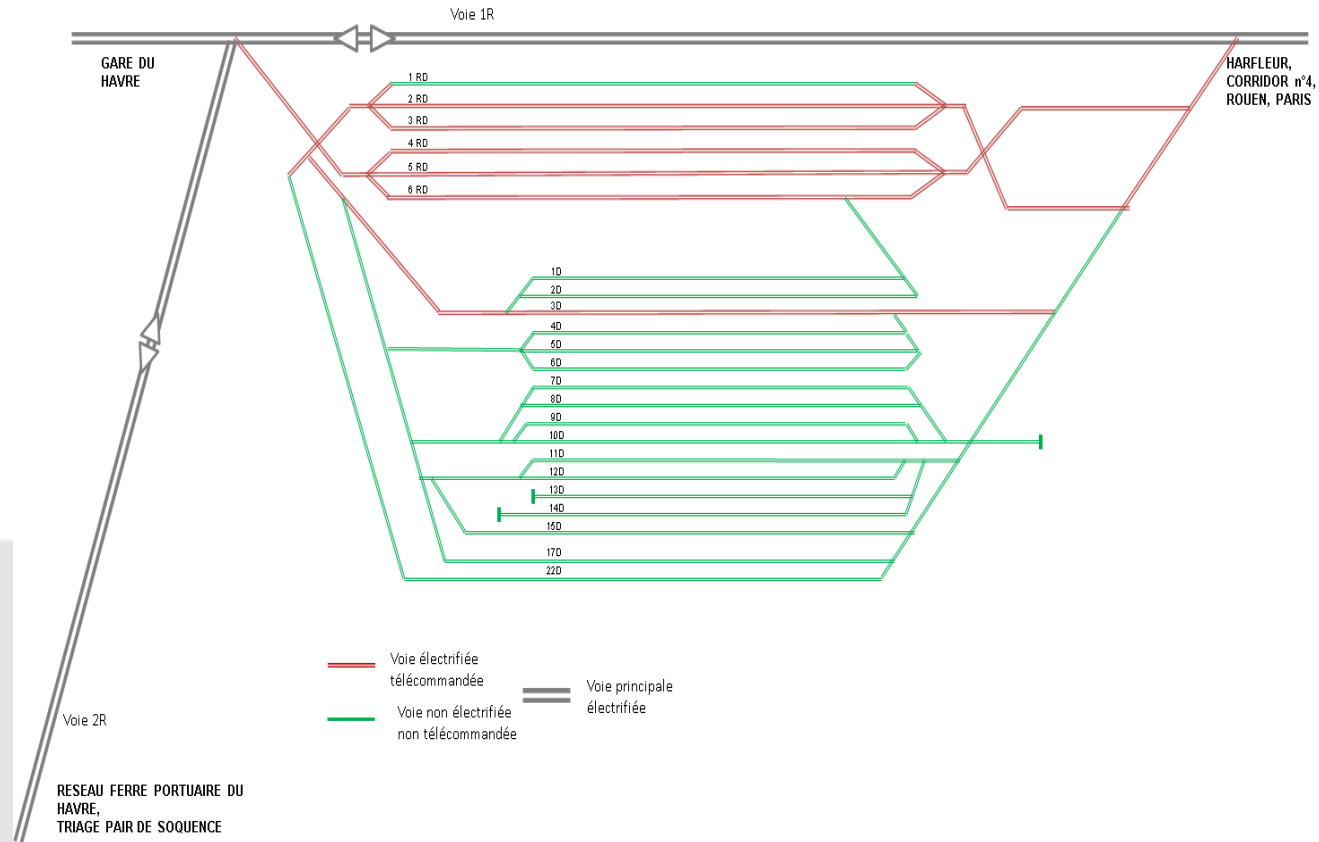
- Mon to Fri: 12am - 12pm
- Sat: 12am – 8.45pm
- Sun: 1.15pm – 8.45pm

SERVICES

- Combined traffic operation area. For more details, contact transport operators
- Rail services: please check the website <https://www.europorte.com/uk/subsidiaries/Railway-infrastructure-management/>

INFRASTRUCTURES

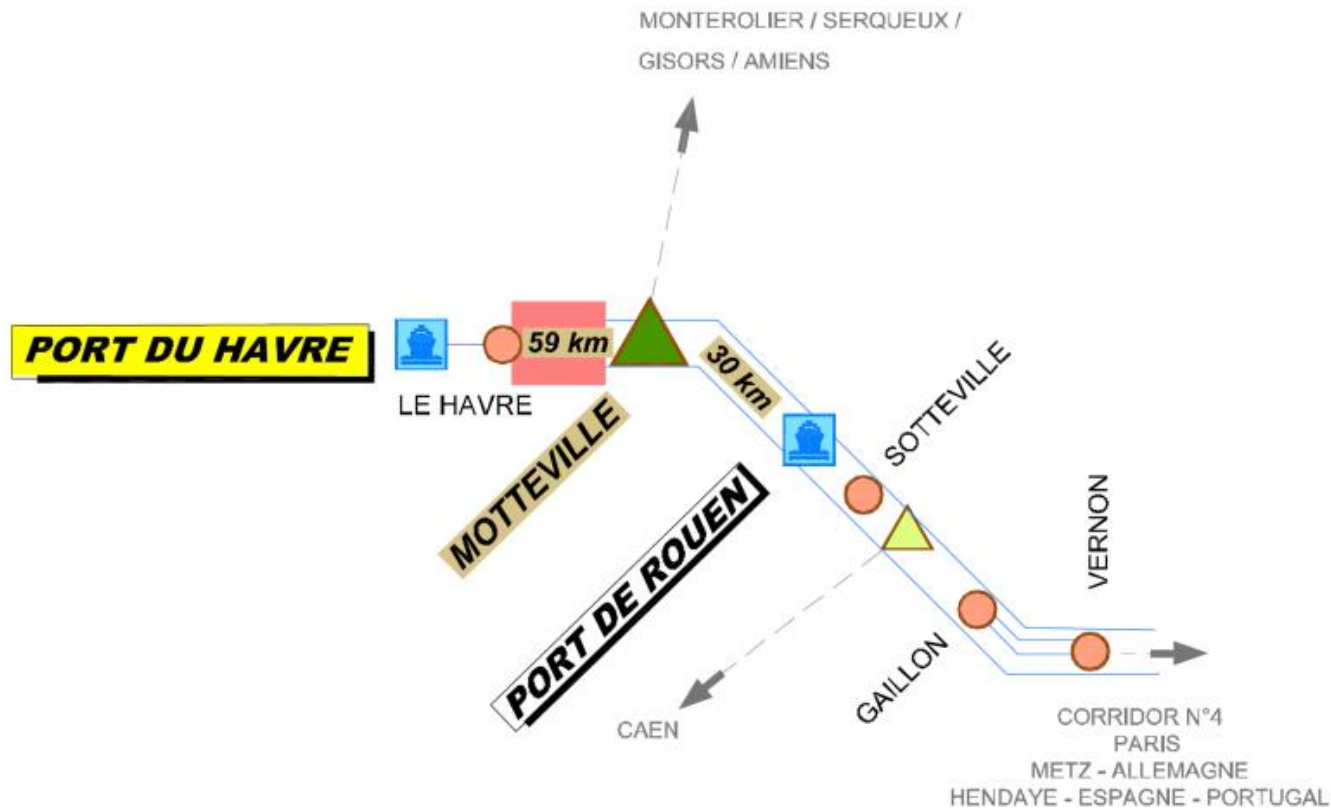
Facilities Plan of the Réseau Ferré National above Grand Port Maritime du Havre (odd sequence)



N° Tracks	Track length (m)
Reception Odd Sequence 1RD – 6RD	789 - 815
Holding Odd Sequence 1D – 17D	501 - 534
Equipment Odd Sequence 22D	790

TERMINAL OF LE HAVRE – SOQUENCE

LOCATION



TYPE OF TERMINAL

Combined traffic Terminal of the of the Rail National Network

CONTACTS

NAVILAND CARGO

182 quai George V – BP 1073

76062 LE HAVRE CEDEX

Tel: + 33 (0)2 35 25 80 50

<http://www.naviland-cargo.com/contact/centre-de-national-des-operations>

WORKING TIMETABLE

NAVILAND CARGO

Mon to Fri : 8.00am to 5.30pm

Réseau Ferré National

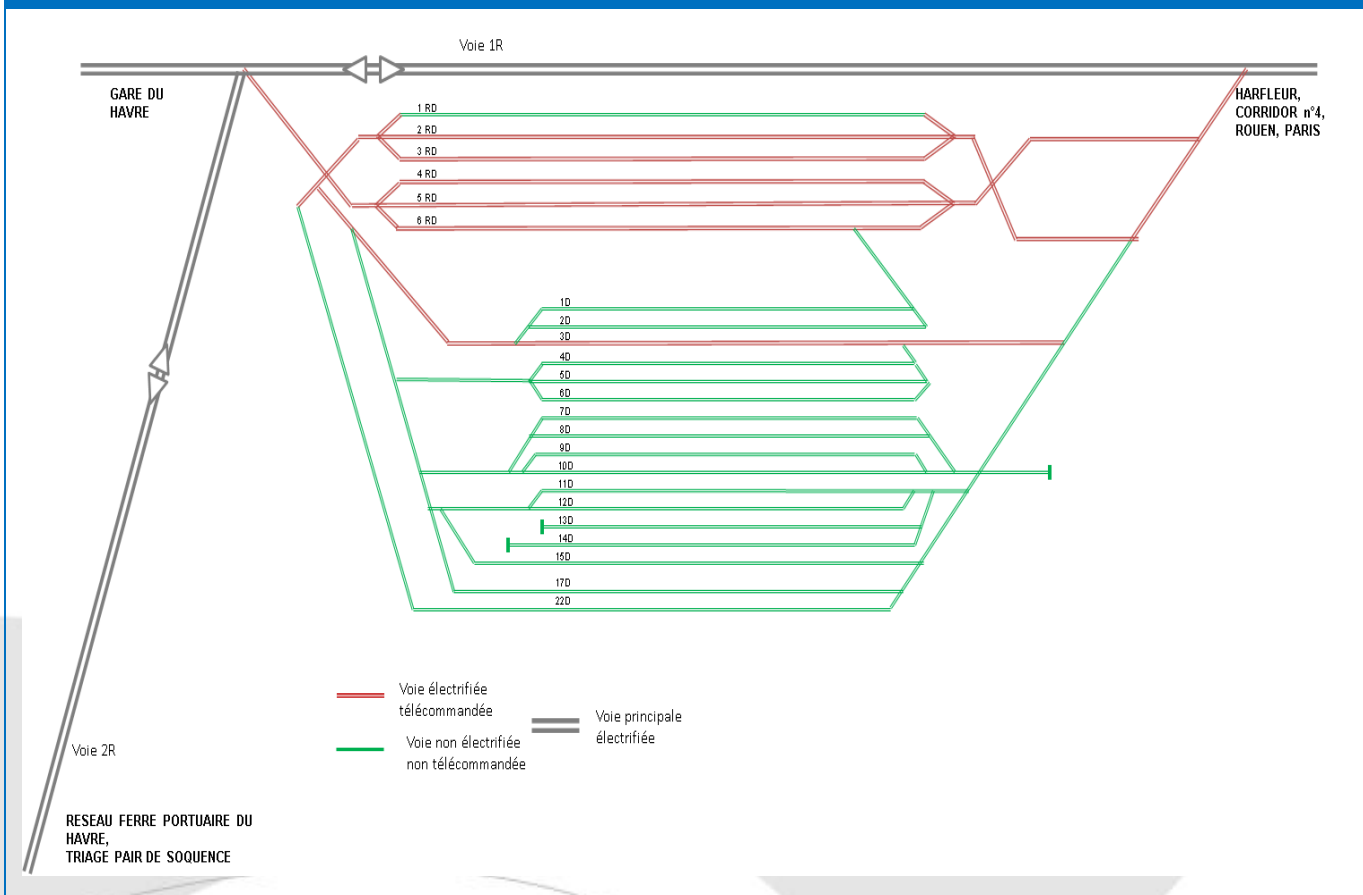
Le Havre – Soquence, postes C et D :

- Mon to Fri: 12am-12pm
- Sat: 12am – 8.45pm
- Sun: 1.15pm – 8.45pm

SERVICES

- Combined traffic operation area: for more details, contact transport operators

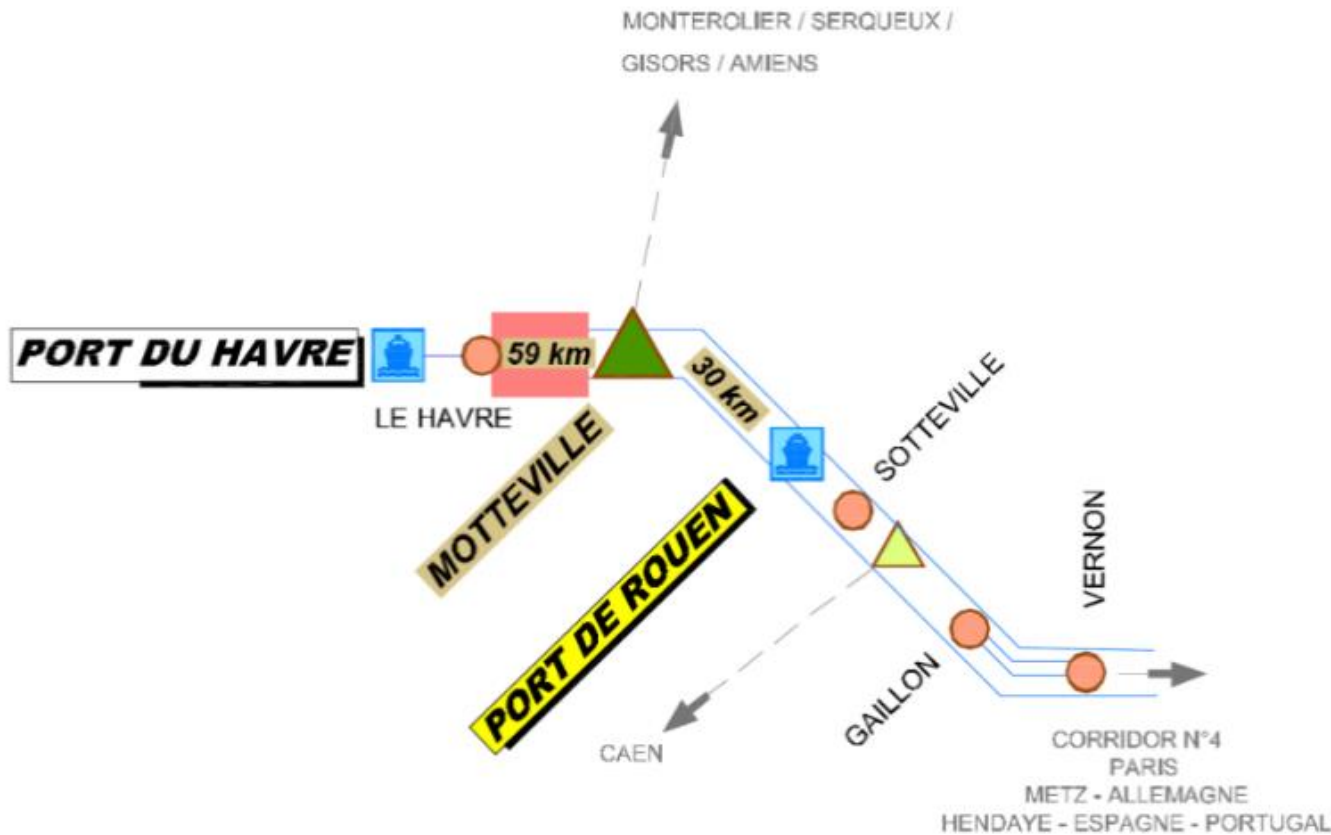
INFRASTRUCTURES



N° Tracks	Track length (m)
Reception Odd sequence 1 RD – 6RD	789 – 815
Garage siding Odd sequence 1D – 17D	501 - 534
Equipment Odd sequence 22D	790

GRAND PORT MARITIME DE ROUEN

LOCATION



TYPE OF TERMINAL

Multimodal Port Terminal, outside of the Rail National Network

CONTACTS

Grand Port Maritime de Rouen
 34 boulevard Boisguilbert – BP 4075 –
 76022 ROUEN Cedex 3
 Tel: + 33 (0)2 32 52 54 56
www.rouen.port.fr

EUROPORTE (SOCORAIL)
 Tel +33 (0)4 42 13 13 52

WORKING TIMETABLE

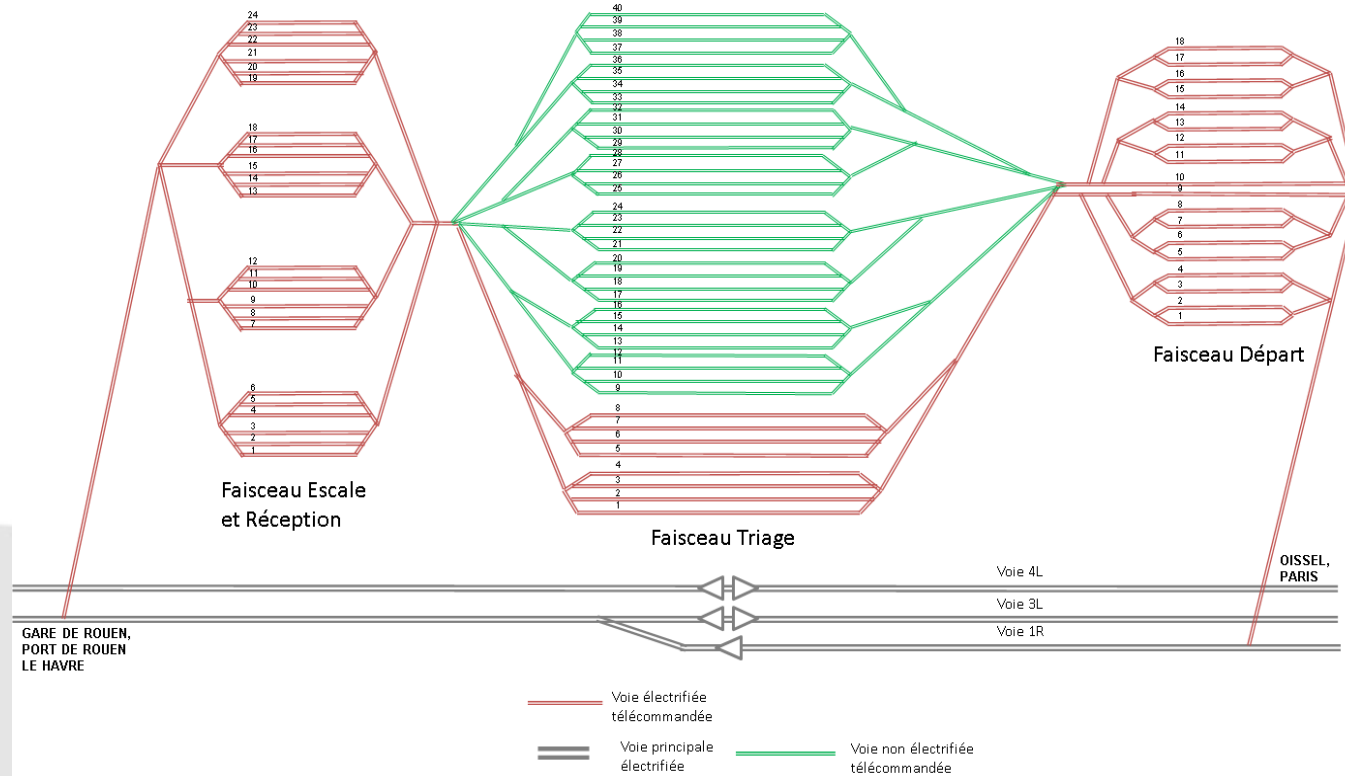
Réseau Ferré National
 Line 340, Poste 2 Sotteville:
 • Mon to Sun: 12am-12pm

SERVICES

- Combined traffic operation area. For more details, contact transport operators.
- Rail services : please check the website <https://www.europorte.com/uk/subsidiaries/Railway-infrastructure-management/>

INFRASTRUCTURES

Facilities Plan of the Réseau Ferré National above Port de Rouen (Sotteville station)



N° Tracks	Track length (m)
Sorting and reception 1 – 24	750
Sorting and splitting-up 1 – 40	900
Holding and departure 1 - 18	680

TERMINAL OF LE BOURGET

LOCATION



TYPE OF TERMINAL

Gravity Shunting Centre, Réseau Ferroviaire National

CONTACTS

SNCF Réseau

Direction Marketing et Commerciale
Guichet Unique

174 avenue de France
75648 PARIS CEDEX 13

Tel: + 33 (0)1 53 94 33 23

GuichetUnique@reseau.sncf.fr

WORKING TIMETABLE

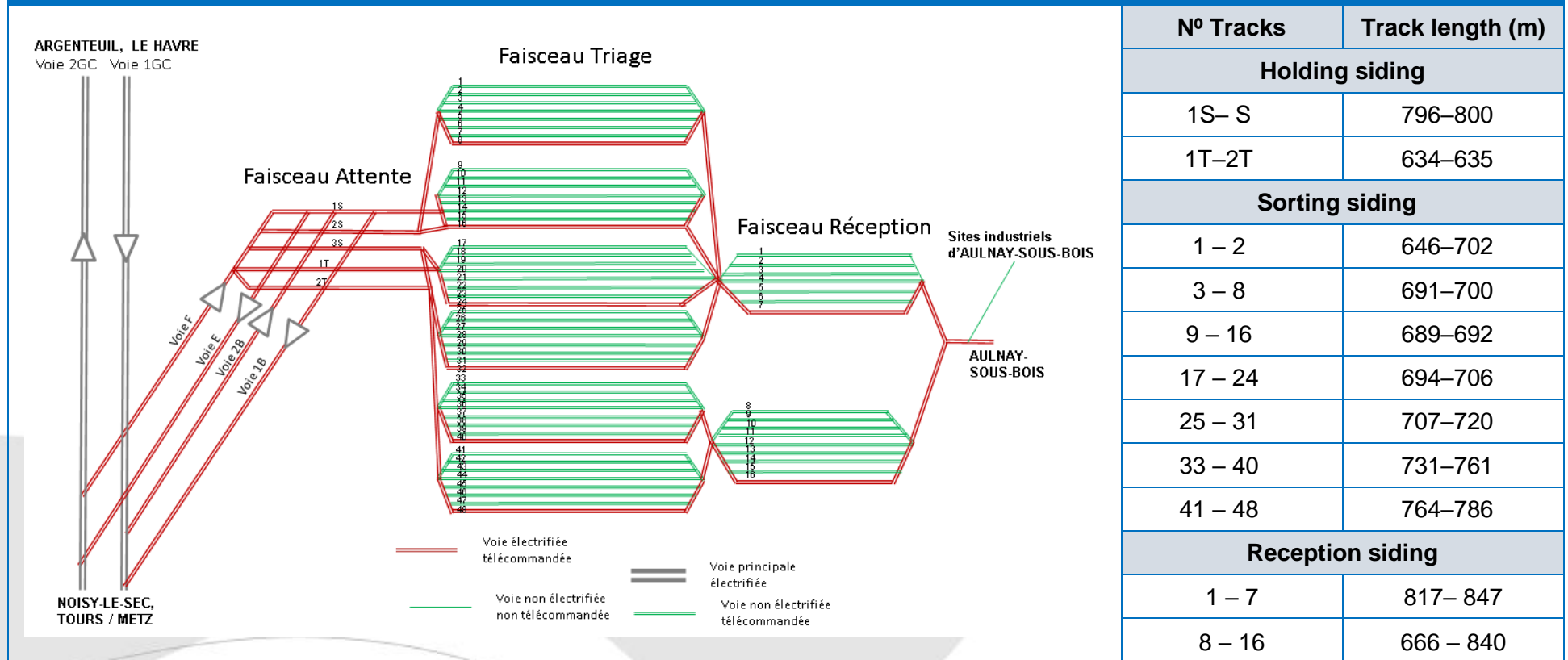
Réseau Ferré National: line n°229, positions Le Bourget

- 24h/24h 7 days/week

SERVICES

- Gravity shunting Centre. For more details, contact transport operator.

INFRASTRUCTURES



TERMINAL OF NOISY-LE-SEC

LOCATION



TYPE OF TERMINAL

Combined traffic Terminal of the of the Rail National Network

CONTACTS

NOVATRANS

11 rue Emmanuel Arago
93130 NOISY-LE-SEC
Tél.: +33 (0)1 48 49 22 88

http://www.novatrans.eu/images/PDF/rminaux/Terminal_Noisy.pdf

WORKING TIMETABLE

NOVATRANS

- Mon to Fri: 5.15am – 7.30pm

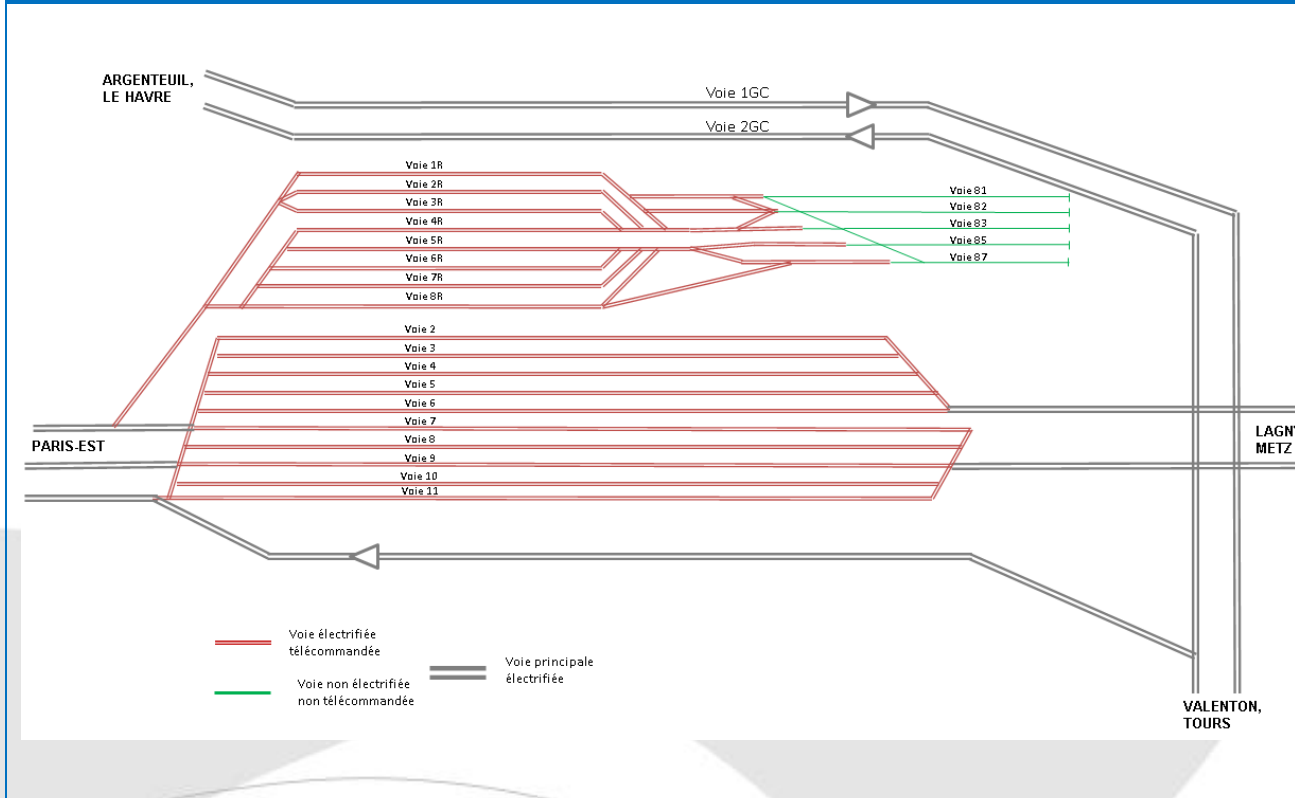
Réseau Ferré National (line 990, position M):

- Mon to Fri: 12am-12pm
- Sat: 12am-2pm
- Sun: 10pm-12am

SERVICES

- Combined traffic operation area. For more details, contact transport operators.

INFRASTRUCTURES



N° Tracks	Track length (m)
Intermodal Transfer area	
1R-8R	387-390
2-11	690-695
Novatrans siding	
81	380
82	235
83	210
85	190
87	140

TERMINAL OF WOIPPY

LOCATION

TYPE OF TERMINAL

Gravity Shunting centre, Réseau Ferroviaire National

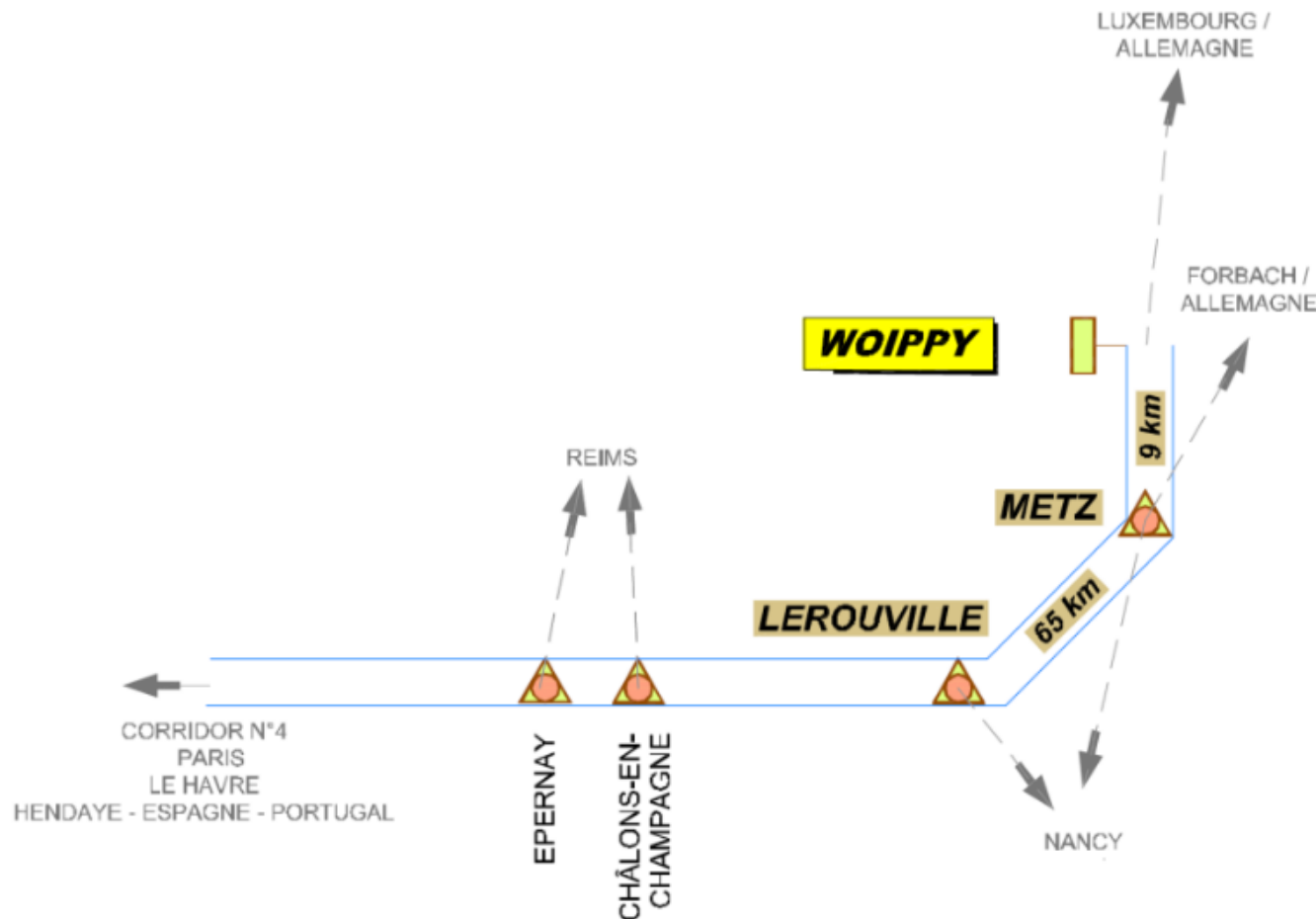
CONTACTS

SNCF Réseau
 Direction Marketing et Commerciale
 Guichet Unique
 174 avenue de France
 75648 PARIS CEDEX 13
 Tel: + 33 (0)1 53 94 33 23.
GuichetUnique@reseau.sncf.fr

WORKING TIMETABLE

Réseau Ferré National: line n° 180, positions of Woippy

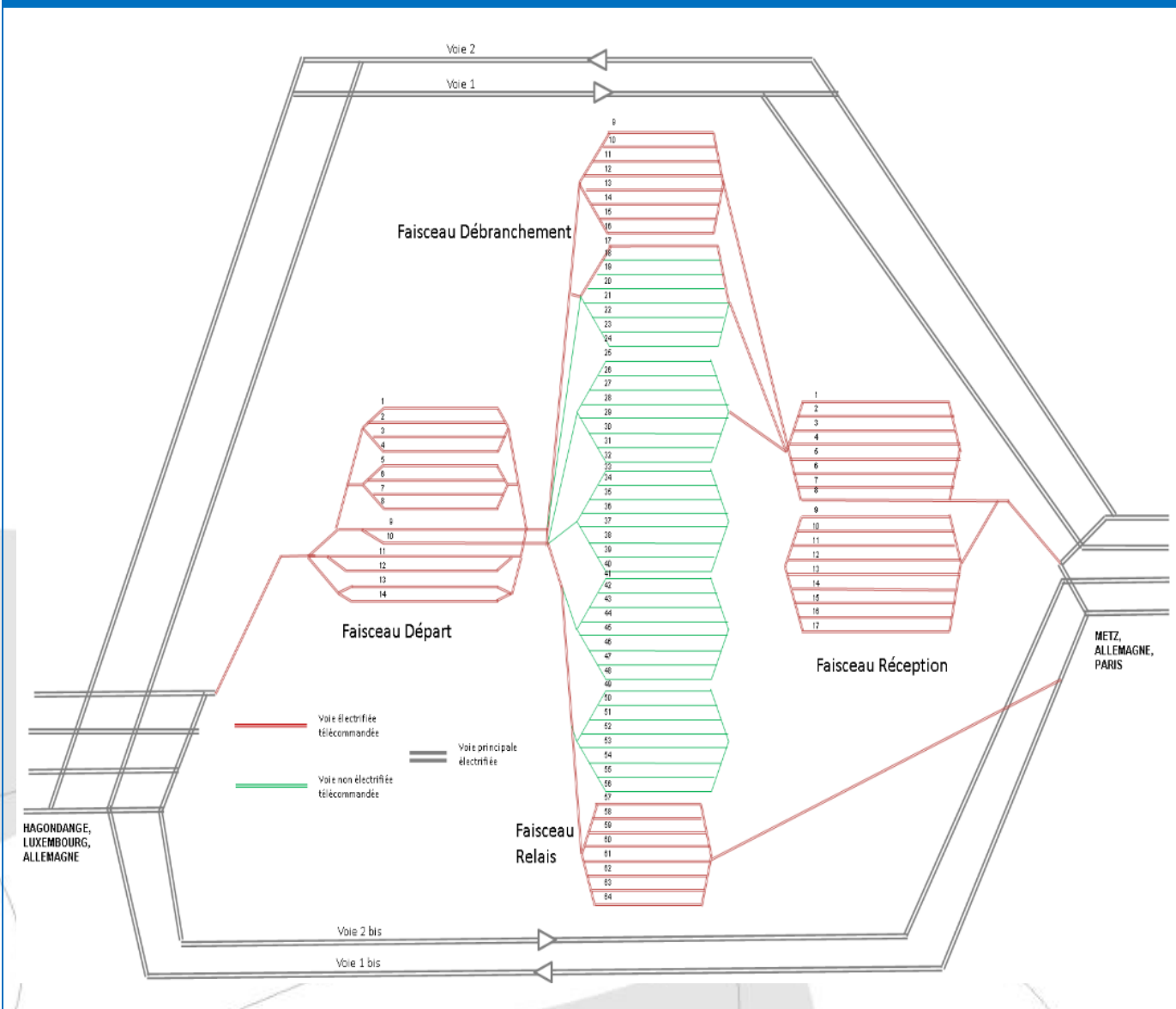
- 24h/24, 7days/week



SERVICES

- Gravity shunting Centre. For more details, contact transport operator.

INFRASTRUCTURES



N° Tracks	Track length (m)
Reception	
1 – 17	750
Splitting-up and sorting sidings	
9 – 17	760 – 790
18 – 56	730 – 760
Holding siding	
57 – 64	790
Departure siding	
1 – 14	760 - 790

TERMINAL OF HAUSBERGEN

CHAPTER 1. GENERAL INFORMATION

1.1. LOCATION



Position: 48°37'22,56" N // 7°43'26,35" E



1.2. TYPE OF TERMINAL/OWNER

Centre de triage à la gravité du Réseau Ferroviaire National
TRIAGE d'HAUSBERGEN
Cour de Gare
67460 Souffelweyersheim
Tél. +33 (0)3 88 21 74 74

1.3. OPERATION

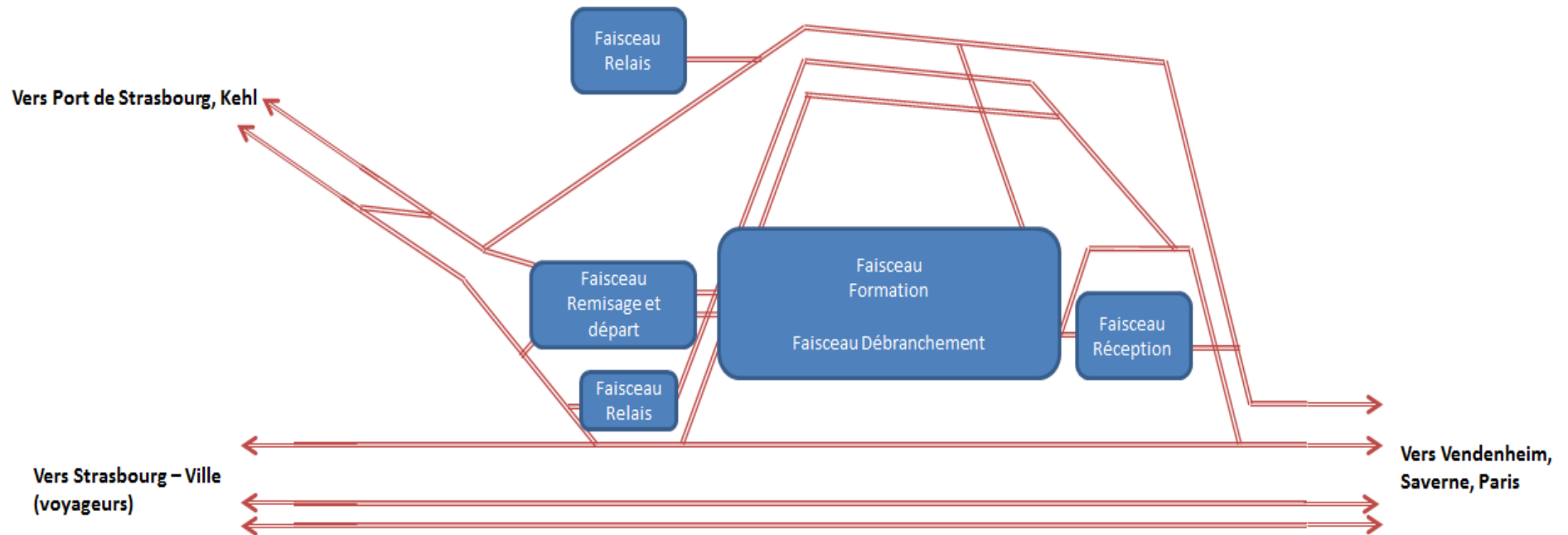
SNCF Réseau
Direction Marketing et Commerciale
Guichet Unique
174 avenue de France
75648 PARIS CEDEX 13
+ 33 (0)1 53 94 33 23.
GuichetUnique@reseau.sncf.fr

CHAPTER 2. ACCESS CONDITIONS/WORKING TIMETABLE

- Réseau Ferré National,
Hausbergen Poste 1: 7 days / 24 hours

CHAPTER 3. INFRASTRUCTURES

The Hausbergen terminal is located at the north of Strasbourg city.
A lot of electrified tracks are available.



CHAPTER 4. CAPACITY

- For more details, please contact the Terminal.

CHAPTER 5. SERVICES

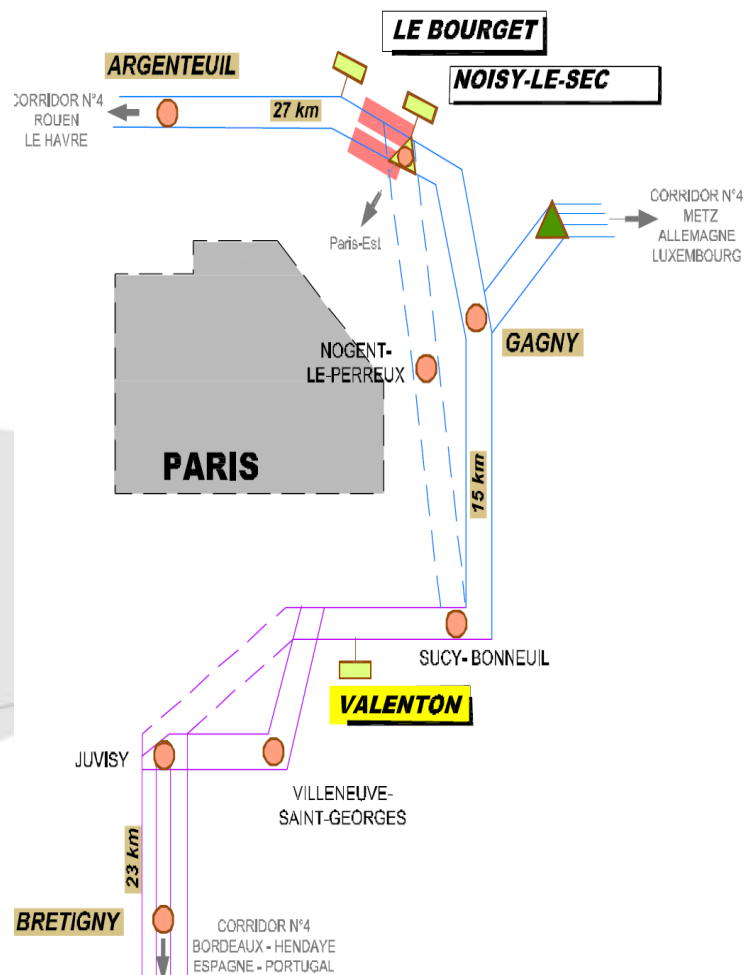
- For more details, please contact the Terminal.

CHAPTER 6. PRICES

- For more details, please contact the Terminal.

TERMINAL OF VALENTON

LOCATION



TYPE OF TERMINAL

Combined traffic Terminal of the of the Rail National Network

CONTACTS

Intermodal transfer area:

1 rue Pierre Sépard –
94380 BONNEUIL-SUR-MARNE

DECOR 37

+33 (0)4 67 18 64 81

NAVILAND CARGO

+33 (0)1 43 39 74 59

<http://www.naviland-cargo.com/implantations/paris-valenton>

NOVATRANS

+33 (0)1 43 39 12 57

http://www.novatrans.eu/images/PDFterminaux/Terminal_Valenton.pdf

T3M

+33 (0)1 41 94 16 50

www.t3m.fr

WORKING TIMETABLE

NAVILAND CARGO :

- Mon to Fri: 6am - 6.30pm

NOVATRANS :

- Mon to Fri: 4.30am - 8.15pm
- Sat: 4.30am – 11.20am

Réseau Ferré National

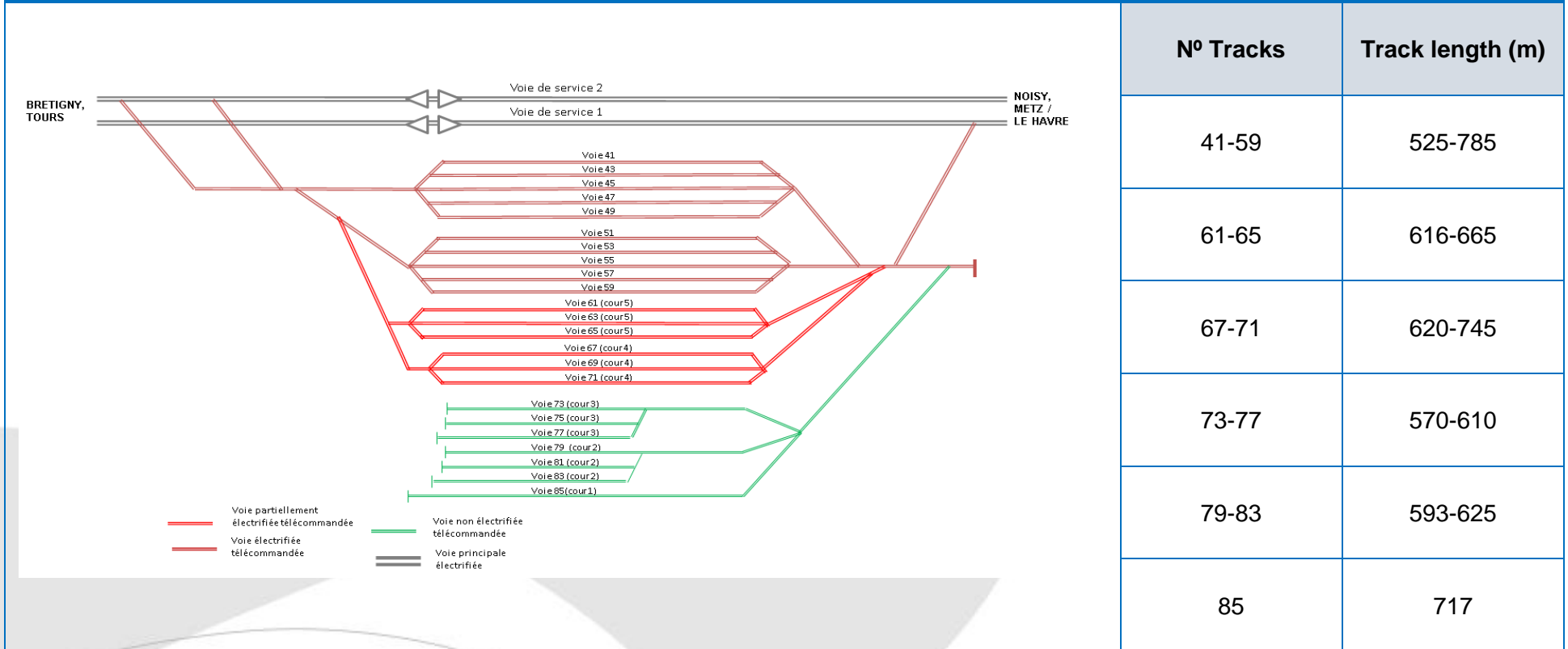
(line 990: Poste T):

- Mon to Fri: 24 hours/day
- Sat: 12am - 2pm and 5pm -12.00pm
- Sun: 4.30am-0.30pm and 10pm-1am

SERVICES

- Combined traffic operation area. For more details, contact transport operators.

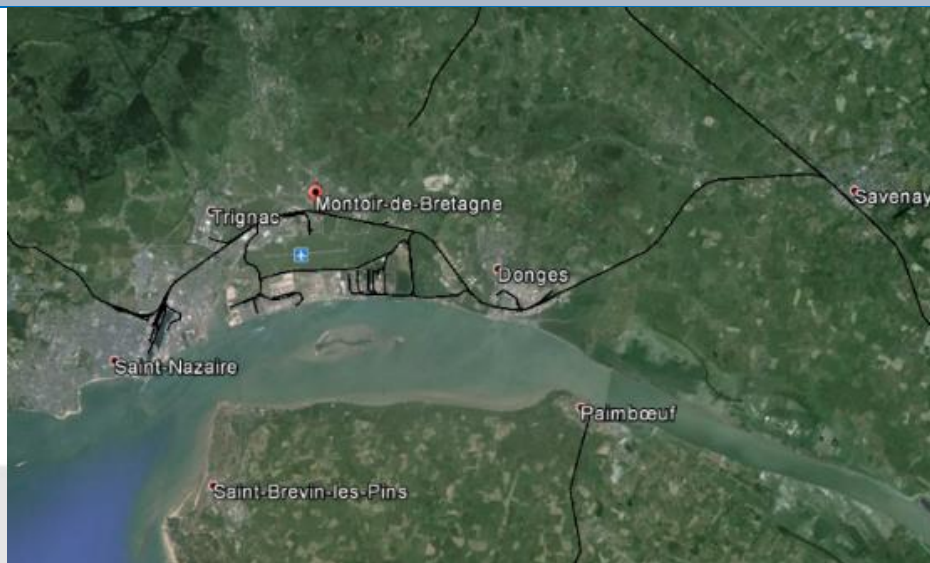
INFRASTRUCTURES



GRAND PORT MARITIME DE NANTES – SAINT NAZAIRE

CHAPTER 1. GENERAL INFORMATION

1.1. LOCATION



Position: 47°19'19" N // 2°09'10" W



1.2. TYPE OF TERMINAL/OWNER

Port Maritime

Grand Port Maritime de Nantes – Saint-Nazaire

18 quai Ernest Renaud - BP 18609

44186 NANTES Cedex 4

Tél. +33 (0)2 40 44 20 20

<http://www.nantes.port.fr/>

1.3. OPERATION

Centre administratif de Montoir-de-Bretagne

Rue de la Pierre Percée – BP 9 –

44550 MONTOIR-DE-BRETAGNE

Tél. +33 (0)2 40 90 92 89

EUROPORTE (SOCORAIL)

Tel +33 (0)4 42 13 13 52

CHAPTER 2. ACCESS CONDITIONS/WORKING TIMETABLE

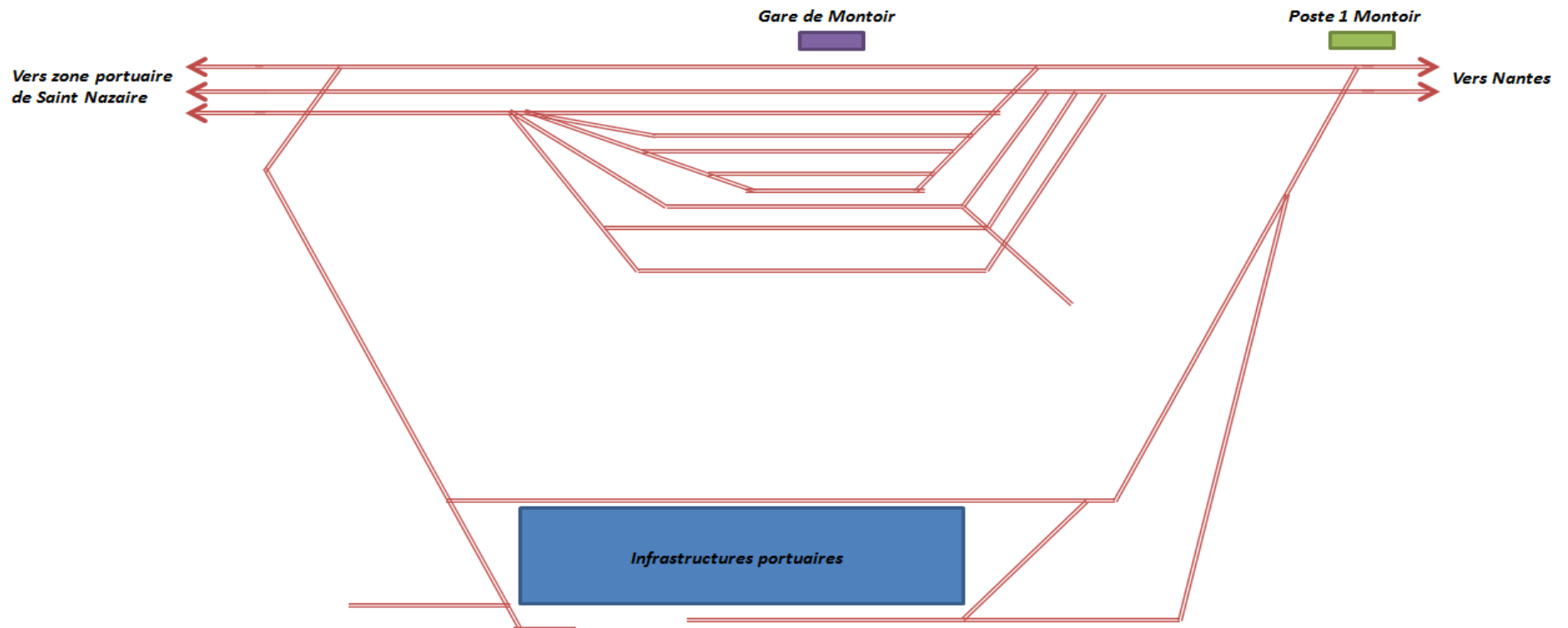
Line St Nazaire to Le Croisic / Montoir-de-Bretagne, Poste 1 :

- Mon to Fri : 05.00am – 7.55pm

Line Savenay to St-Nazaire / Savenay, Poste 1:

- Mon to Sat : 24h / day // Sun: 5.30am – 12pm

CHAPTER 3. INFRASTRUCTURES



The rail terminal of Nantes St Nazaire port is located in Montoir de Bretagne.
The terminal access is available via the line Nantes St Nazaire – Le Croisic

CHAPTER 4. CAPACITY

- For more details, please contact the Terminal

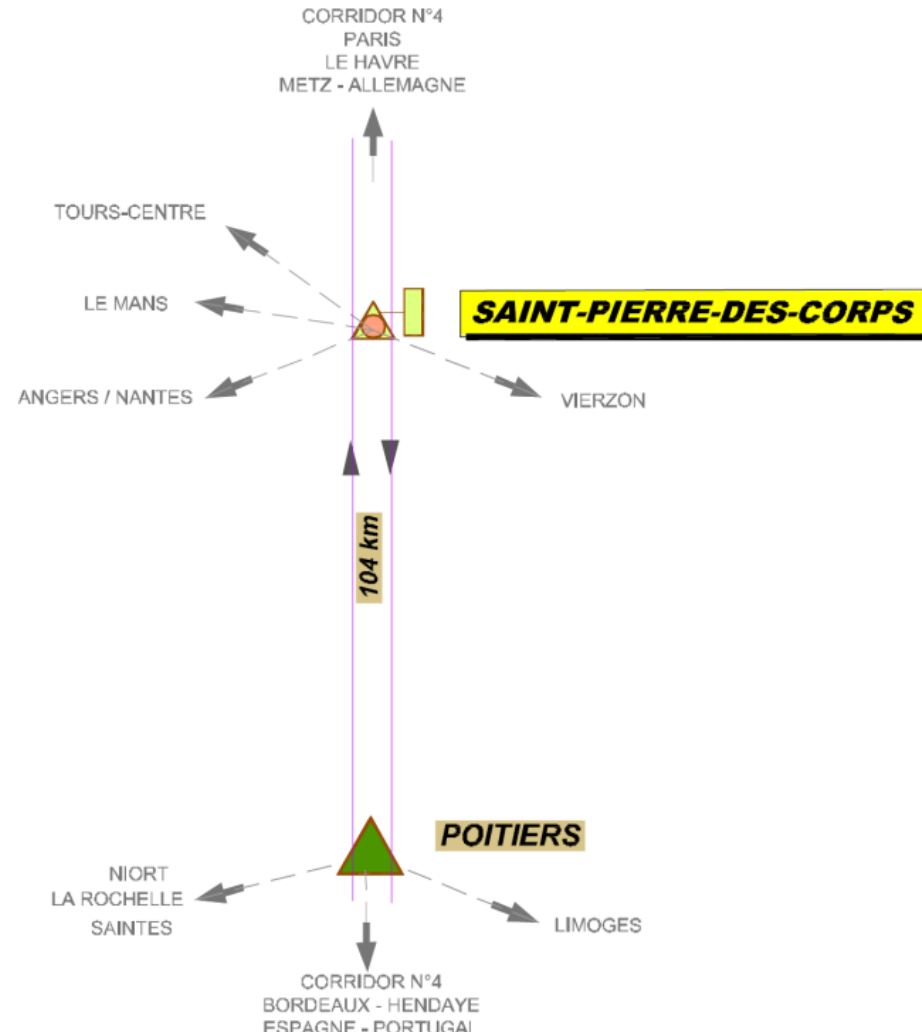
CHAPTER 5. SERVICES

- For more details, please check the website <https://www.europorte.com/uk/subsidiaries/Railway-infrastructure-management/>

CHAPTER 6. PRICES

- For more details, please contact the Terminal

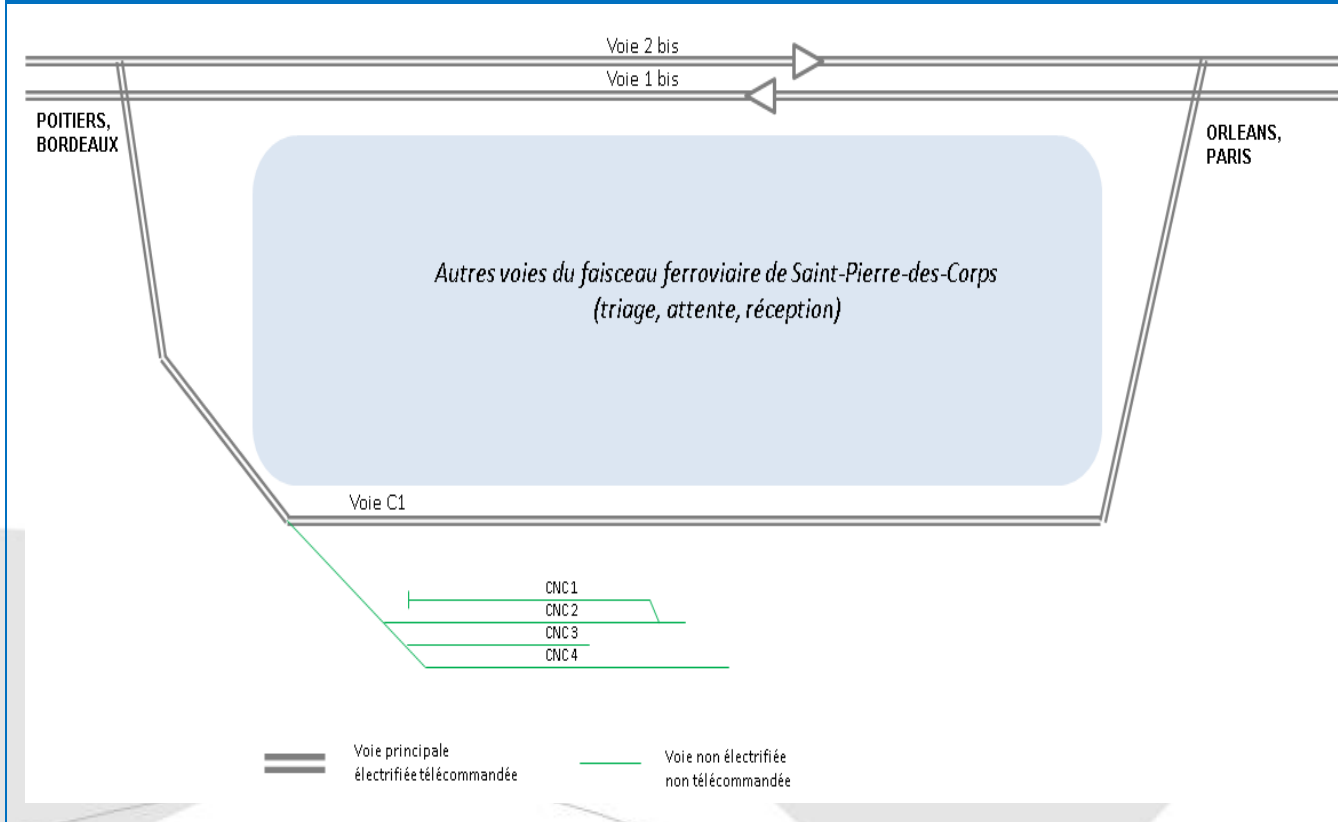
TERMINAL OF SAINT-PIERRE-DES-CORPS (TOURS)

LOCATION	TYPE OF TERMINAL
 <p>CORRIDOR N°4 PARIS LE HAVRE METZ - ALLEMAGNE</p> <p>TOURS-CENTRE</p> <p>LE MANS</p> <p>ANGERS / NANTES</p> <p>SAINT-PIERRE-DES-CORPS</p> <p>104 km</p> <p>POITIERS</p> <p>NIORT LA ROCHELLE SAINTES</p> <p>LIMOGES</p> <p>CORRIDOR N°4 BORDEAUX - HENDAYE ESPAGNE - PORTUGAL</p> <p>VIERZON</p>	<p>Combined traffic Terminal of the of the Rail National Network</p> <p>CONTACTS</p> <p>BRANGEON LOGISTIQUE Rue Charles Duval 37700 SAINT-PIERRE-DES-CORPS +33 (0) 2 41 72 11 55 https://www.brangeon.fr/transports-logistique/logistique/carte-implantations-logistiques/</p> <p>WORKING TIMETABLE</p> <p>Transport Operator:</p> <ul style="list-style-type: none"> • For more details, contact transport operators. <p>Réseau Ferré National:</p> <ul style="list-style-type: none"> • Line n°570, position Saint-Pierre-des-Corps • 24h/24, 7days/week

SERVICES

- Combined traffic operation area for loading and downloading the freight cars, storage, routing. For more details, contact transport operators.

INFRASTRUCTURES

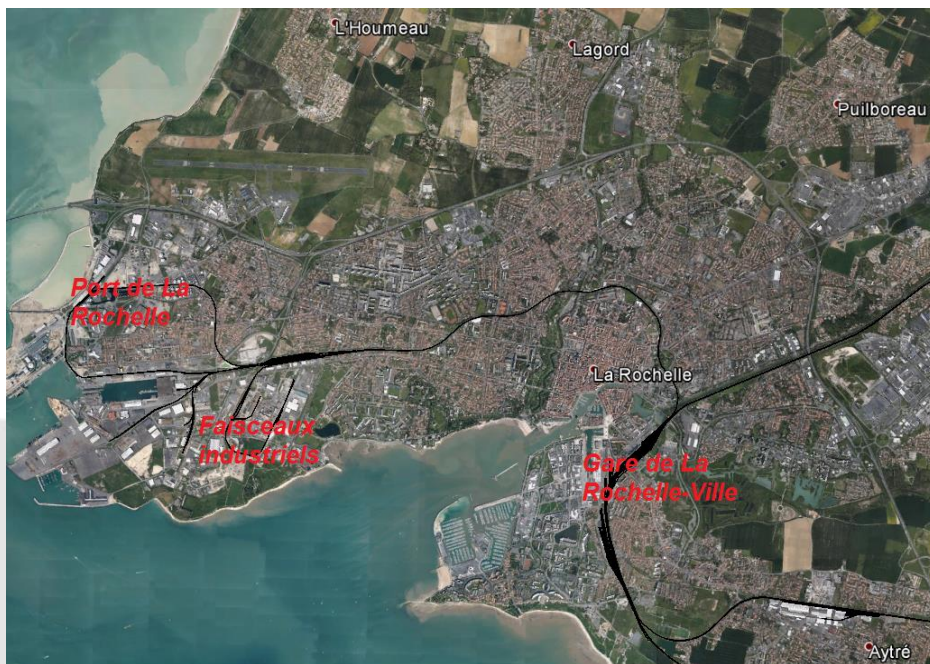


N° Tracks	Track length (m)
CNC 1	200
CNC 2	260
CNC 3	200
CNC 4	300
Reception sidings	
201-209	778- 813
210-213	770
Sorting sidings	
1	771
2C	791
3 -32	700 -790
Holding siding	
101-108	789 - 859

GRAND PORT MARITIME DE LA ROCHELLE

CHAPTER 1. GENERAL INFORMATION

1.1. LOCATION



Position: 46°09'39" N // 1°13'08" W



1.2. TYPE OF TERMINAL/OWNER

Port Maritime

Grand Port Maritime Atlantique La Rochelle

BP 70394

17001 La Rochelle Cedex 1

Tél. +33 (0)5 46 00 53 60

Fax +33 (0)5 46 43 12 54

<http://www.larochelle.port.fr/>

1.3. OPERATION

Gare SNCF de La Pallice

Quai Nord SNCF

17000 La Rochelle Pallice

Tél. +33 (0)5 46 51 62 13

EUROPORTE (SOCORAIL)

Tel +33 (0)4 42 13 13 52

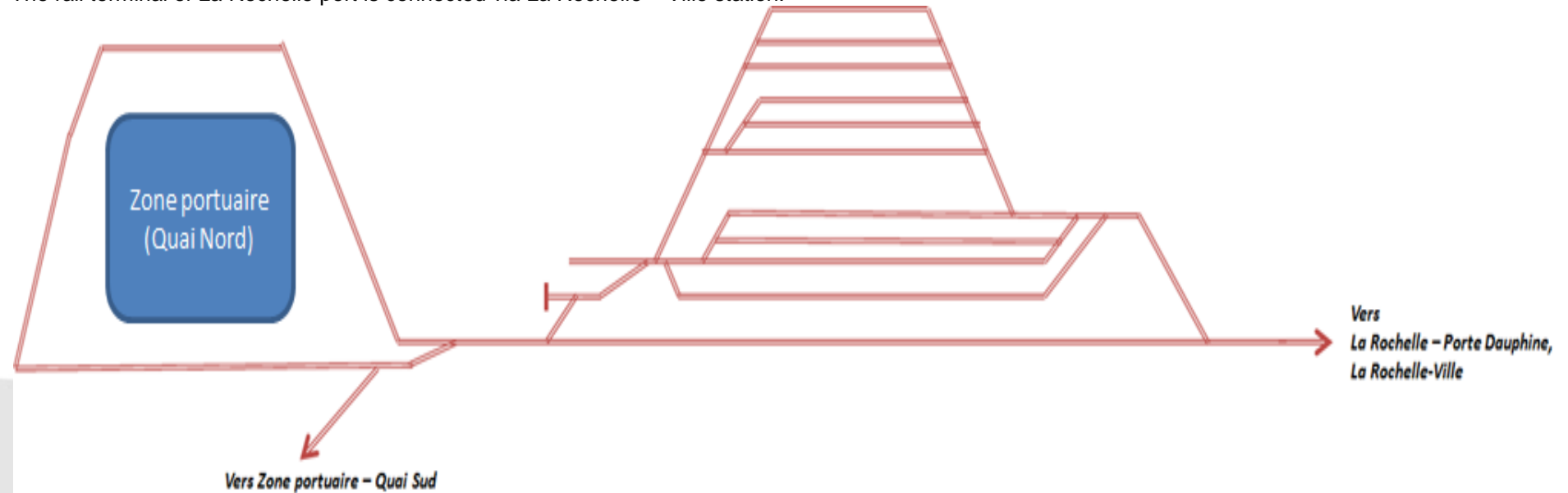
CHAPTER 2. ACCESS CONDITIONS/WORKING TIMETABLE

Line 440 La Rochelle-Pallice / La Rochelle-Ville :

- Mon to Fri : 4.40am – 0.40am // Sat: 4.40am – 0.10pm

CHAPTER 3 INFRASTRUCTURES

The rail terminal of La Rochelle port is connected via La Rochelle – Ville station.



CHAPTER 4. CAPACITY

- For more details, please contact the Terminal.

CHAPTER 5. SERVICES

- For more details, please check the website <https://www.europorte.com/uk/subsidiaries/Railway-infrastructure-management/>

CHAPTER 6. PRICES

- For more details, please contact the Terminal.

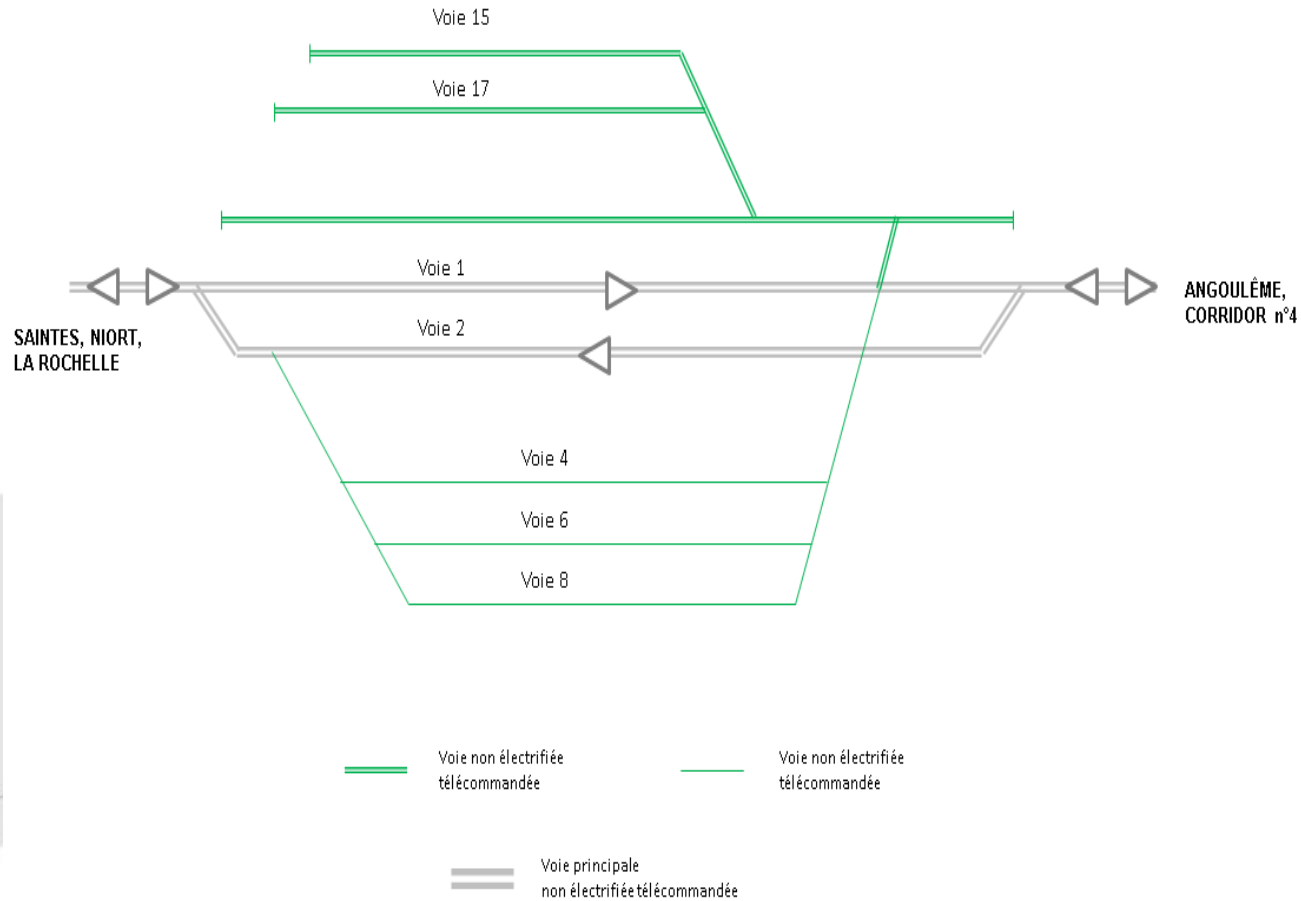
TERMINAL OF COGNAC

LOCATION	TYPE OF TERMINAL
<p style="text-align: center;">CORRIDOR N°4 PARIS LE HAVRE METZ - ALLEMAGNE</p> <p style="text-align: center;">↑</p> <p style="text-align: center;">248 km</p> <p style="text-align: center;">ANGOULÊME</p> <p style="text-align: center;">← LA ROCHELLE SAINTES</p> <p style="text-align: center;">→ LIMOGES</p> <p style="text-align: center;">COGNAC</p> <p style="text-align: center;">↓</p> <p style="text-align: center;">CORRIDOR N°4 HENDAYE</p>	<p>Combined traffic Terminal of the of the Rail National Network</p> <p style="text-align: center;">CONTACTS</p> <p>NAVILAND CARGO 14 place de la Gare – 16100 COGNAC +33 (0)5 45 81 00 06 http://www.naviland-cargo.com/implantations/cognac</p> <p style="text-align: center;">WORKING TIMETABLE</p> <p>NAVILAND CARGO</p> <ul style="list-style-type: none"> • Mon to Fri : 8am-5pm <p>Réseau Ferré National: Line n°579, Cognac positions</p> <ul style="list-style-type: none"> • Mon to Thu: 5.50am – 11.10pm • Fri: 5.50am – 11.40pm • Sat: 6.30am – 11.10pm • Sun: 9.40am – 11.10pm

SERVICES

- Combined traffic operation area : for more details, please contact transport operators.

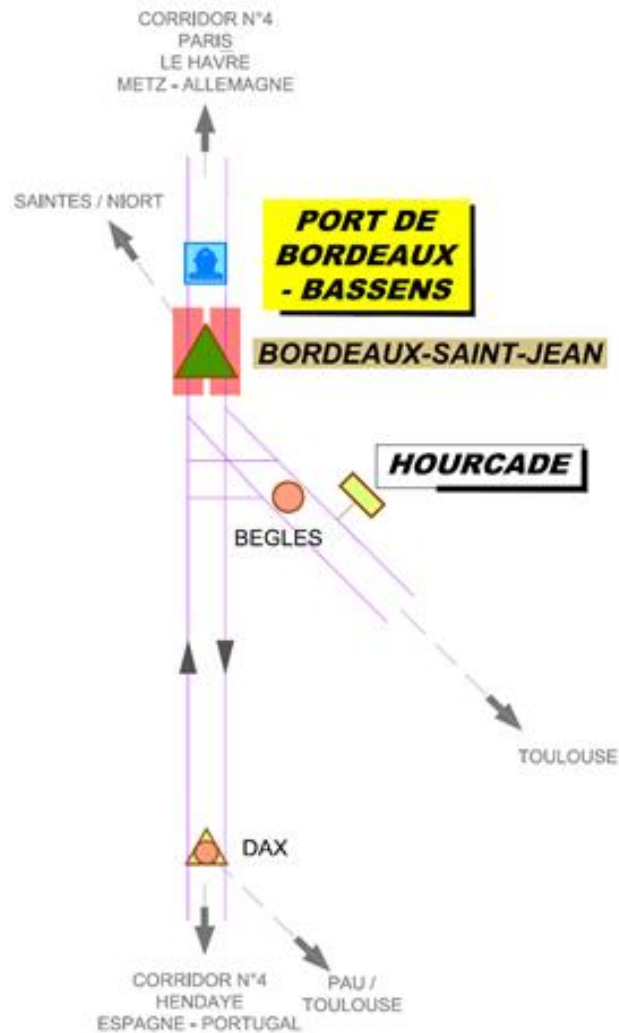
INFRASTRUCTURES



N° Tracks	Track length (m)
Combined Traffic	
15	274
17	302
Electrified 1,5KV	
Sorting and holding	
4	370
6	520
8	400
Not electrified	

GRAND PORT MARITIME DE BORDEAUX - BASSENS

LOCATION



TYPE OF TERMINAL

Intermodal Port Terminal, outside of the Rail National Network

CONTACTS

Grand Port Maritime de Bordeaux – Port Atlantique

152 quai de Bacalan – CS 41320

33082 BORDEAUX Cedex

+ 33 (0) 5 45 81 00 06

<https://www.bordeaux-port.fr/en>

EUROPORTE (SOCORAIL)

Tel +33 (0)4 42 13 13 52

WORKING TIMETABLE

Network statement of Atlantic Port of Bordeaux

For more details, please check

<https://www.bordeaux-port.fr/sites/default/files/bassens2013.pdf>

Réseau Ferré National (Bassens position) :

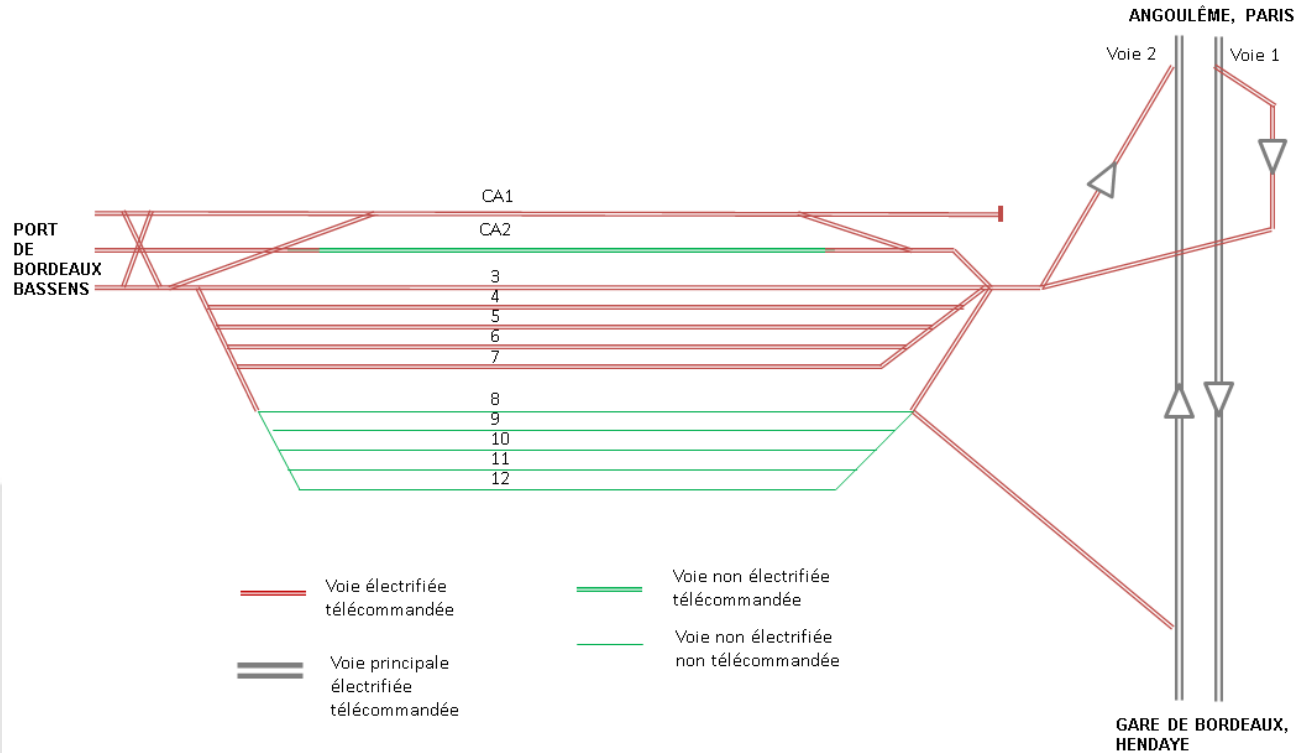
- Mon to Sun: 5.10am – 8.20pm

SERVICES

- Combined traffic operations area. For more details, contact Grand Port Maritime de Bordeaux – “Atlantic Port”

INFRASTRUCTURES

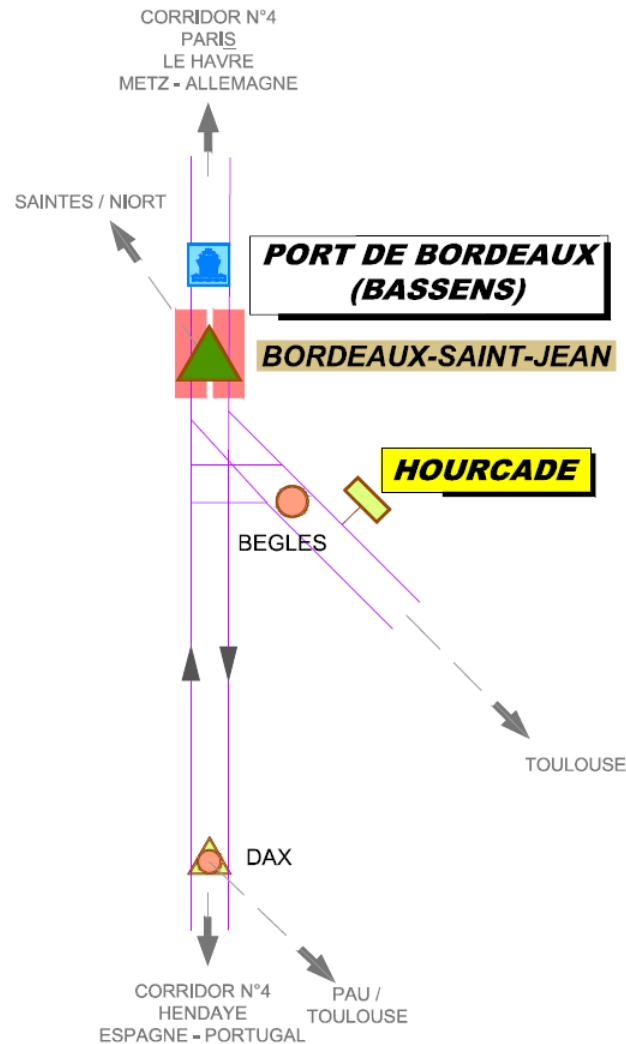
Facilities Plan of the Réseau Ferré National above Port of Bourdeaux – terminal of Bassens



N° Tracks	Track length (m)
CA1	1 910
CA2	3 270
3	510
4	520
5	520
6	810
7	780
8	580
9	520
10	490
11	420
12	260

TERMINAL OF BORDEAUX–HOURCADE

LOCATION



TYPE OF TERMINAL

Combined traffic Terminal of the Rail National Network

CONTACTS

NAVILAND CARGO

40-45 rue Radio-Londres – 33130
BEGLES
+33 (0)5 56 49 81 50
<http://www.naviland-cargo.com/implantations/bordeaux>

NOVATRANS

40-45 rue Radio-Londres – 33310
BEGLES
+33 (0)5 56 49 81 68
http://www.novatrans.eu/images/PDFterminalaux/Terminal_Bordeaux.pdf

WORKING TIMETABLE

NAVILAND CARGO

- Mon to Fri: 7am-7pm

NOVATRANS

- Mon to Fri: 6am-7.30pm

Réseau Ferré National

(line n° 640: Position T):

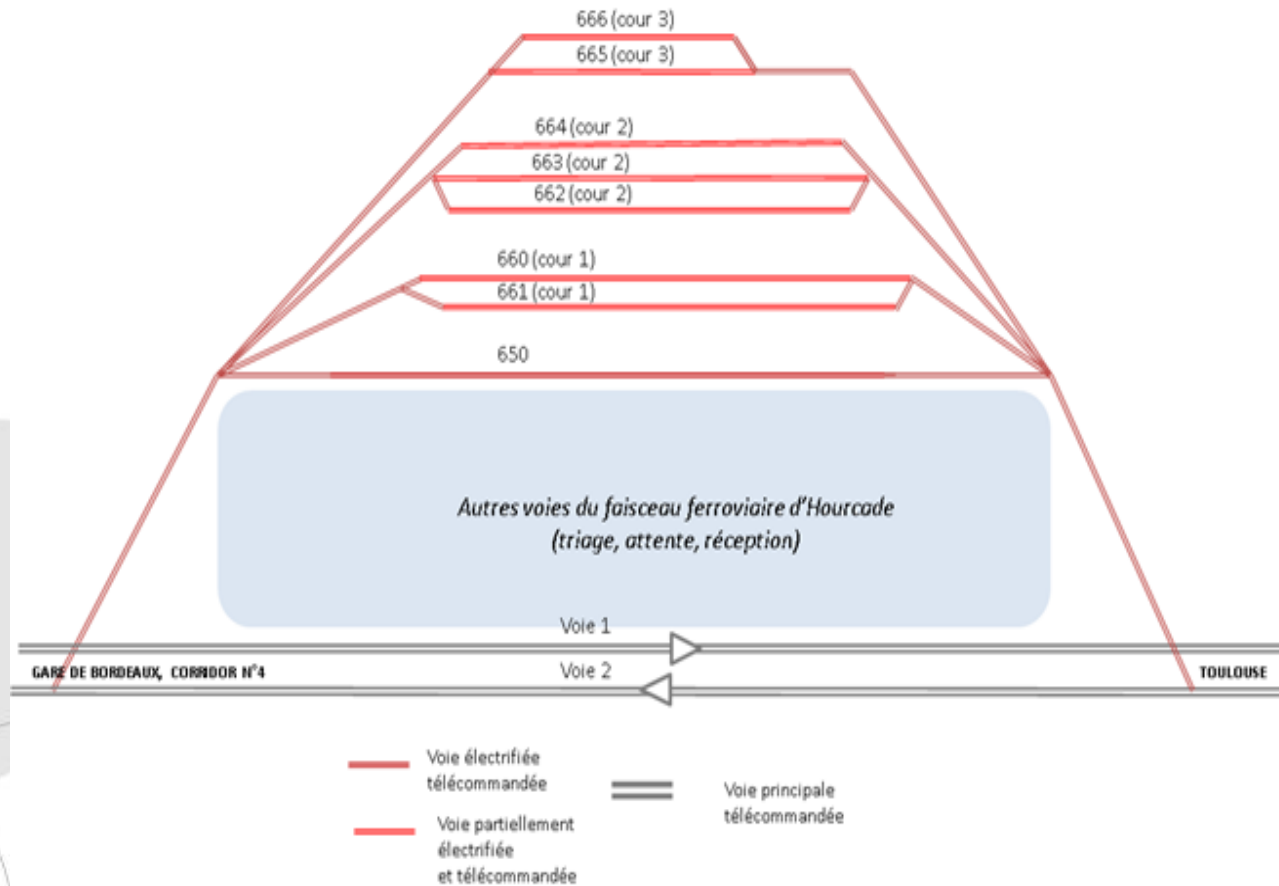
- 24h/24, 7days/week

SERVICES

- Combined traffic operation area. For more details, contact transport operators.

INFRASTRUCTURES

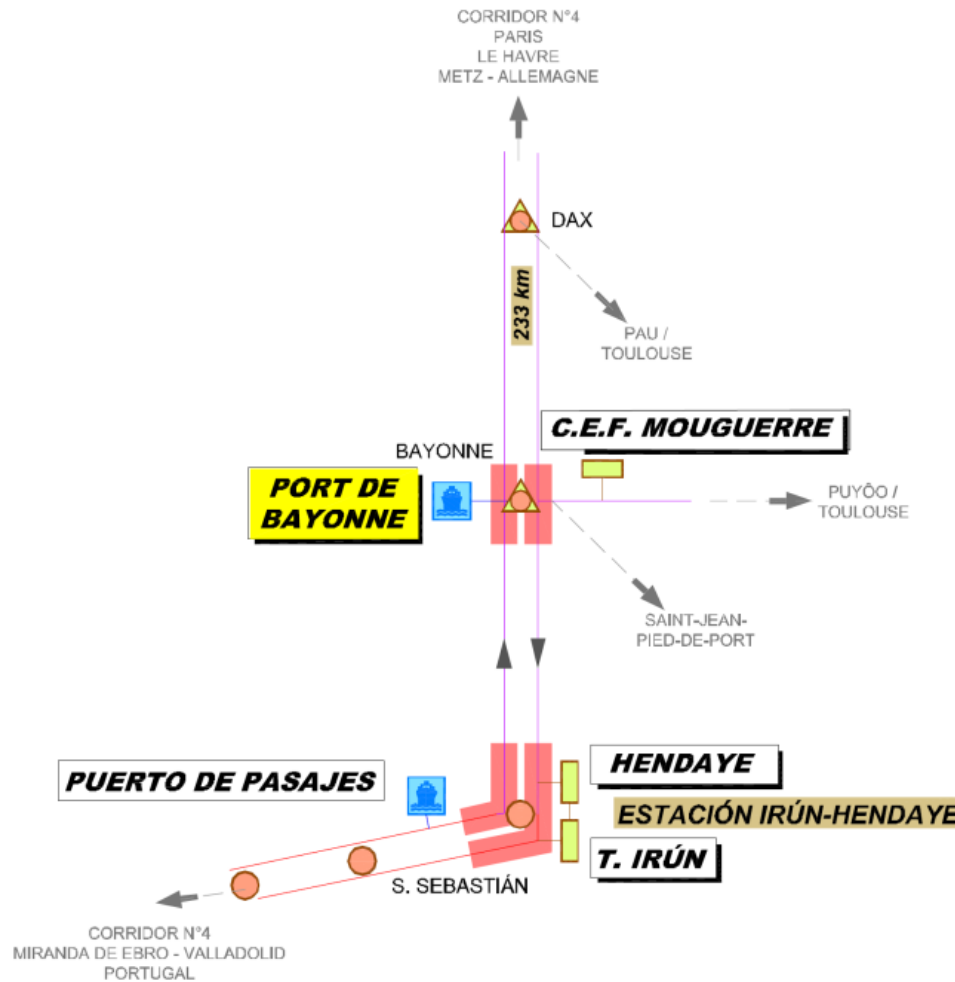
Hourcade terminal is located at the south east of Bordeaux on the line between Bordeaux and Toulouse.



N° Tracks	Track length (m)
Combined traffic terminal (cf. diagram)	
650	979
660 – 661	730
662 – 664	730
665 – 666	705
Reception sidings	
150 – 157	800
Holding sidings	
91 – 94	785
95 – 98	800
Sorting sidings	
11 – 18	850
21 – 28	850
31 – 38	850
41 – 48	850
51 – 58	850
61 – 67	850
Electrified 1,5 KV	

PORT OF BAYONNE

LOCATION



TYPE OF TERMINAL

Intermodal Port Terminal, outside of the Rail National Network

CONTACTS

Port de Bayonne
 Commerce chamber and industry of Bayonne – Pays Basque
 50-51 Allées Marines – B.P. 215
 64102 BAYONNE Cedex
 Tel +33 (0)5 59 46 59 46
www.bayonne.port.fr

OPF Sud Ouest
 1 rue Donzac
 64100 BAYONNE
 Tel: +33 (0)5 59 55 31 81

WORKING TIMETABLE

Réseau Ferré National (Line n°655) :

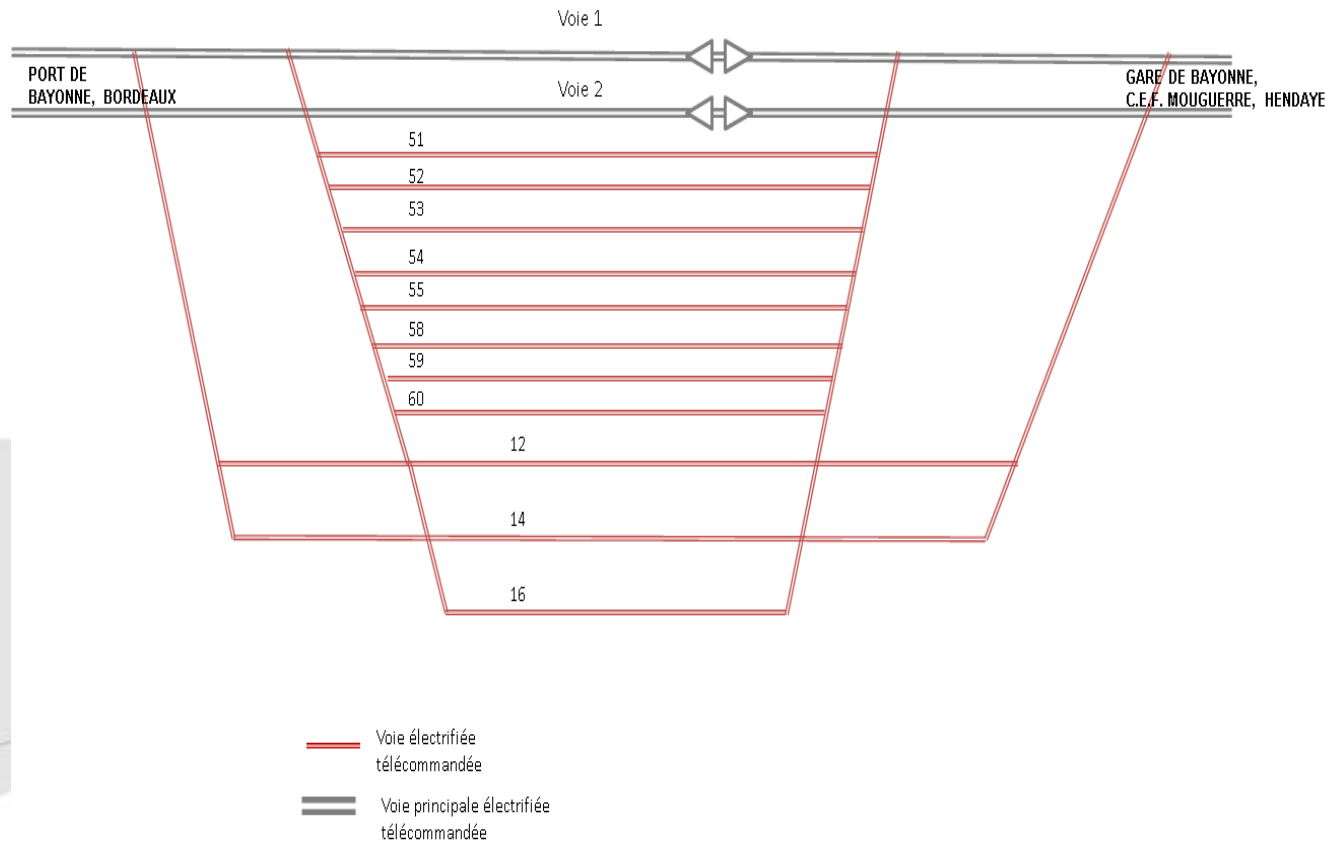
- Mon to Sun: 24 hours / day

SERVICES

- Combined traffic operation area: for more details, contact transport operators.

INFRASTRUCTURES

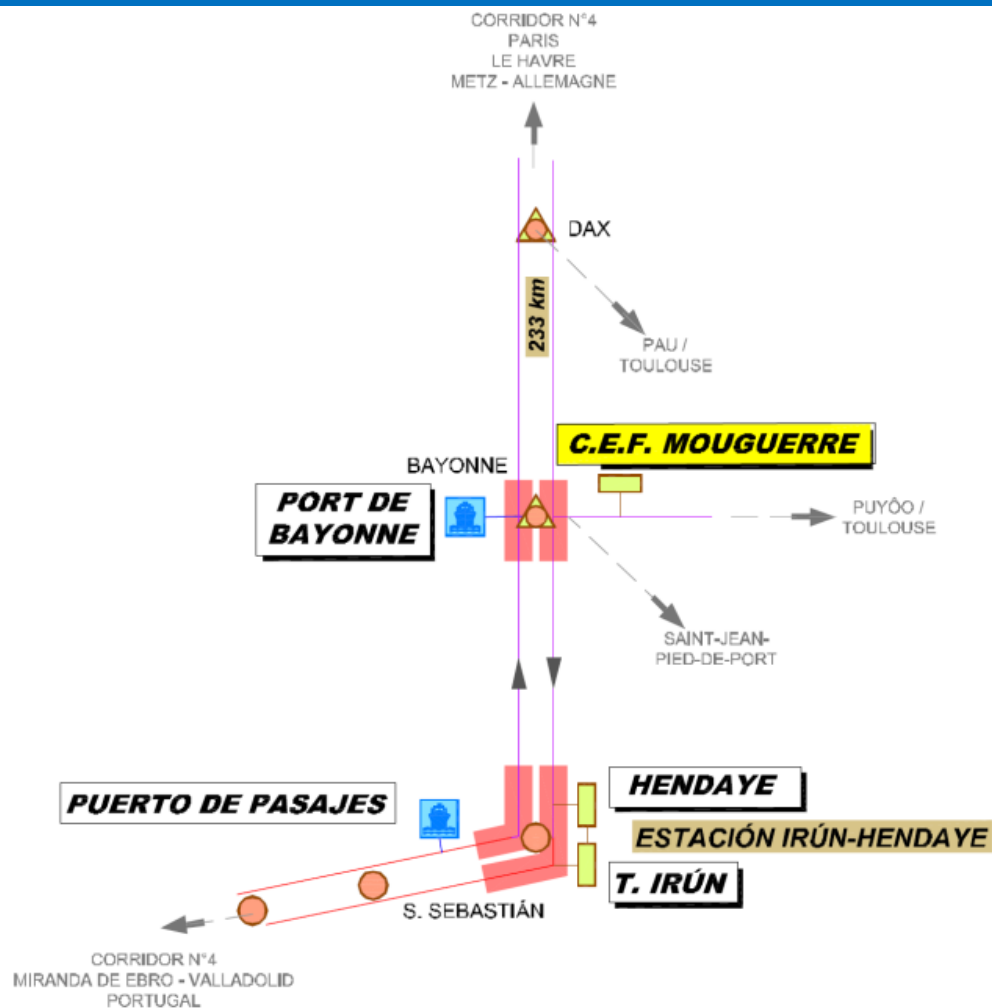
Facilities Plan of the Réseau Ferré National above Port of Bayonne



N° Tracks	Track length (m)
12	794
14	457
16	517
51	367
52	316
53	316
54	331
55	322
58	307
59	339
60	337
Electrified 1,5 KV	

TERMINAL OF BAYONNE-MOUGUERRE

LOCATION



TYPE OF TERMINAL

Transport Terminal outside of the Rail National Network (European Freight Center)

CONTACTS

NOVATRANS

European Freight Center of Mouguerre
64990 MOUGUERRE
+33 (0)5 59 42 62 00
http://www.novatrans.eu/images/PDF/terminaux/Terminal_Bayonne.pdf

AMBROGIO

European Freight Center of Mouguerre
14 avenue Alegera – BP 10036
64990 MOUGUERRE
+33 (0)5 59 42 63 00
<https://ambrogiointermodal.com/en>

European Freight Center

64990 MOUGUERRE
+33 (0)5 59 44 88 93
<http://www.mivacef.com/articles-les.entreprises-logistique,et,report,modal>

WORKING TIMETABLE

NOVATRANS

- Mon to Fri: 6.30am - 8.30pm

Réseau Ferré National: Line n° 650

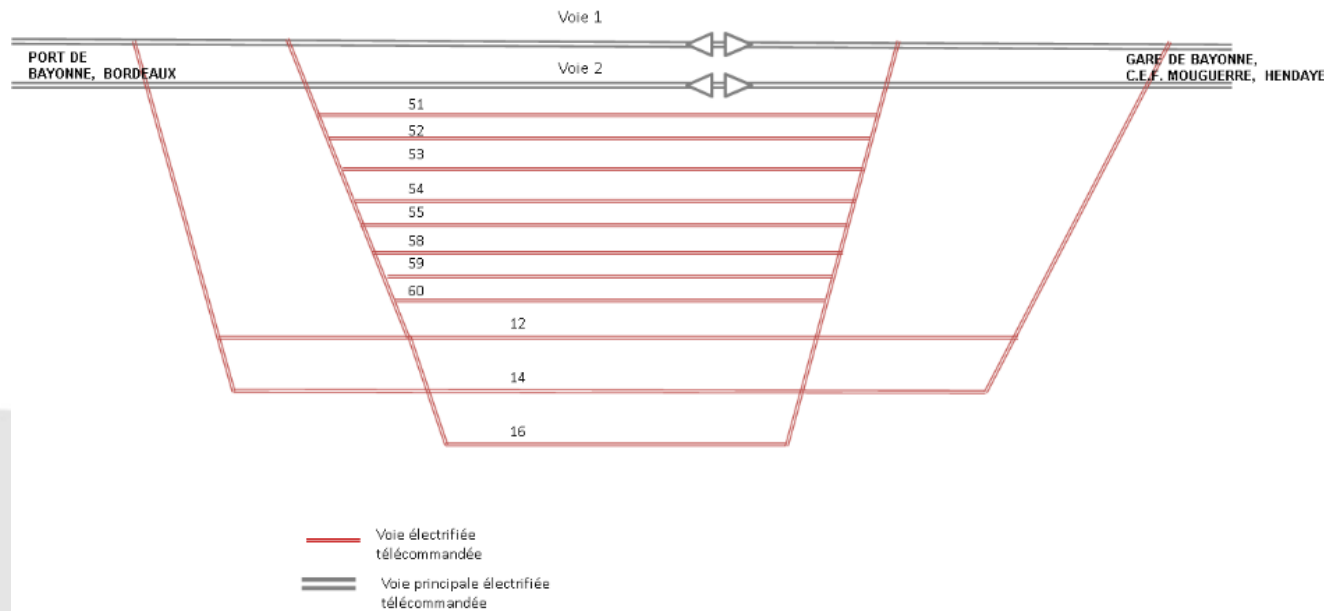
- 24h/24, 7days/week

SERVICES

- Combined traffic operation area. For more details, contact transport operators.

INFRASTRUCTURES

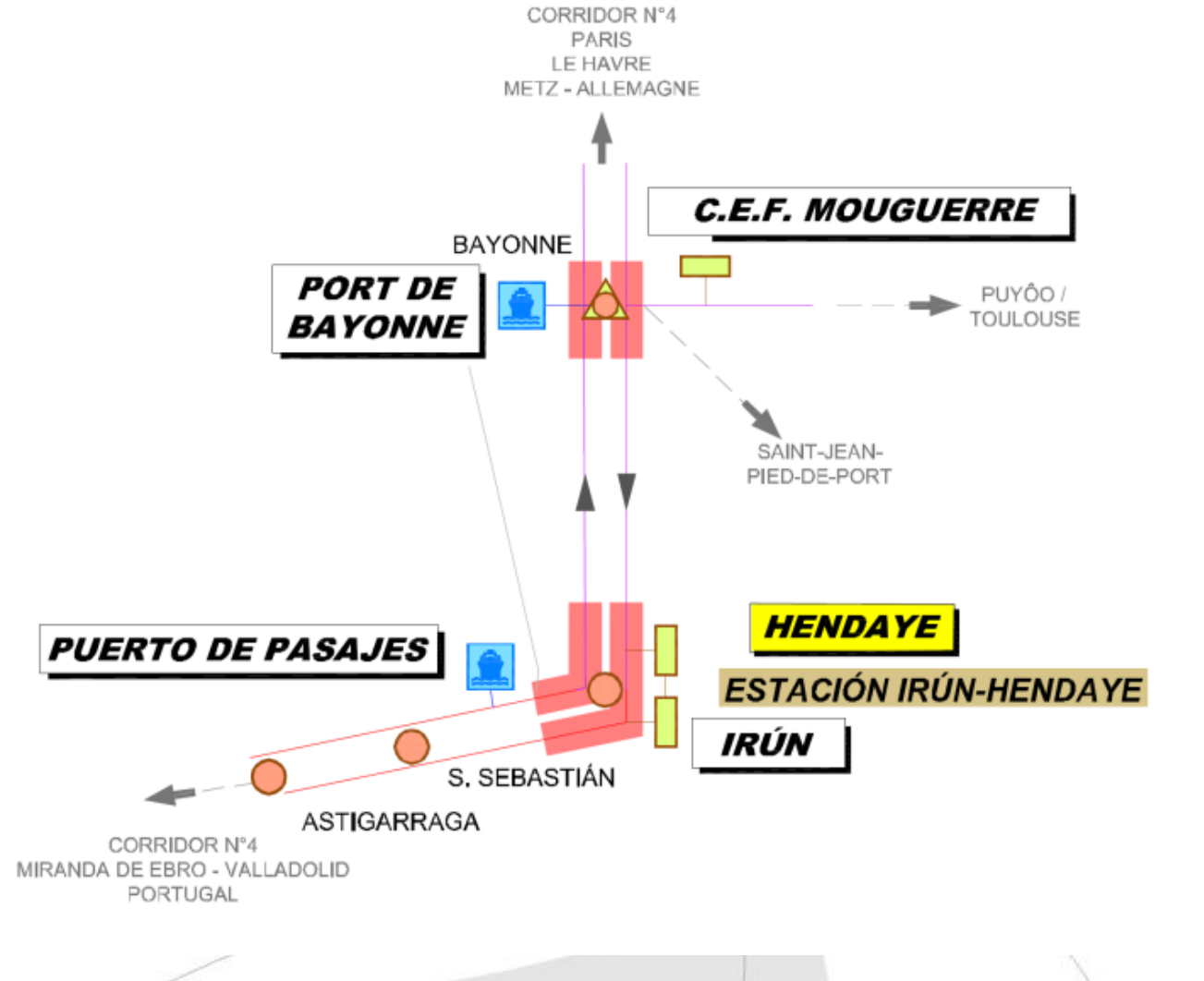
Bayonne terminal is located just at the north of Bayonne station on the line between Bordeaux and Hendaye, few kilometers at the north of Bayonne Mouguerre terminal.



Terminal operators in European Freight center of Mouguerre:
NOVATRANS : 4x400m
AMBROGGIO : 2x300m + 2x400m

N° Tracks	Track length (m)
12	794
14	457
16	517
51	367
52	316
53	316
54	331
55	322
58	307
59	339
60	337
Electrified 1,5 KV	

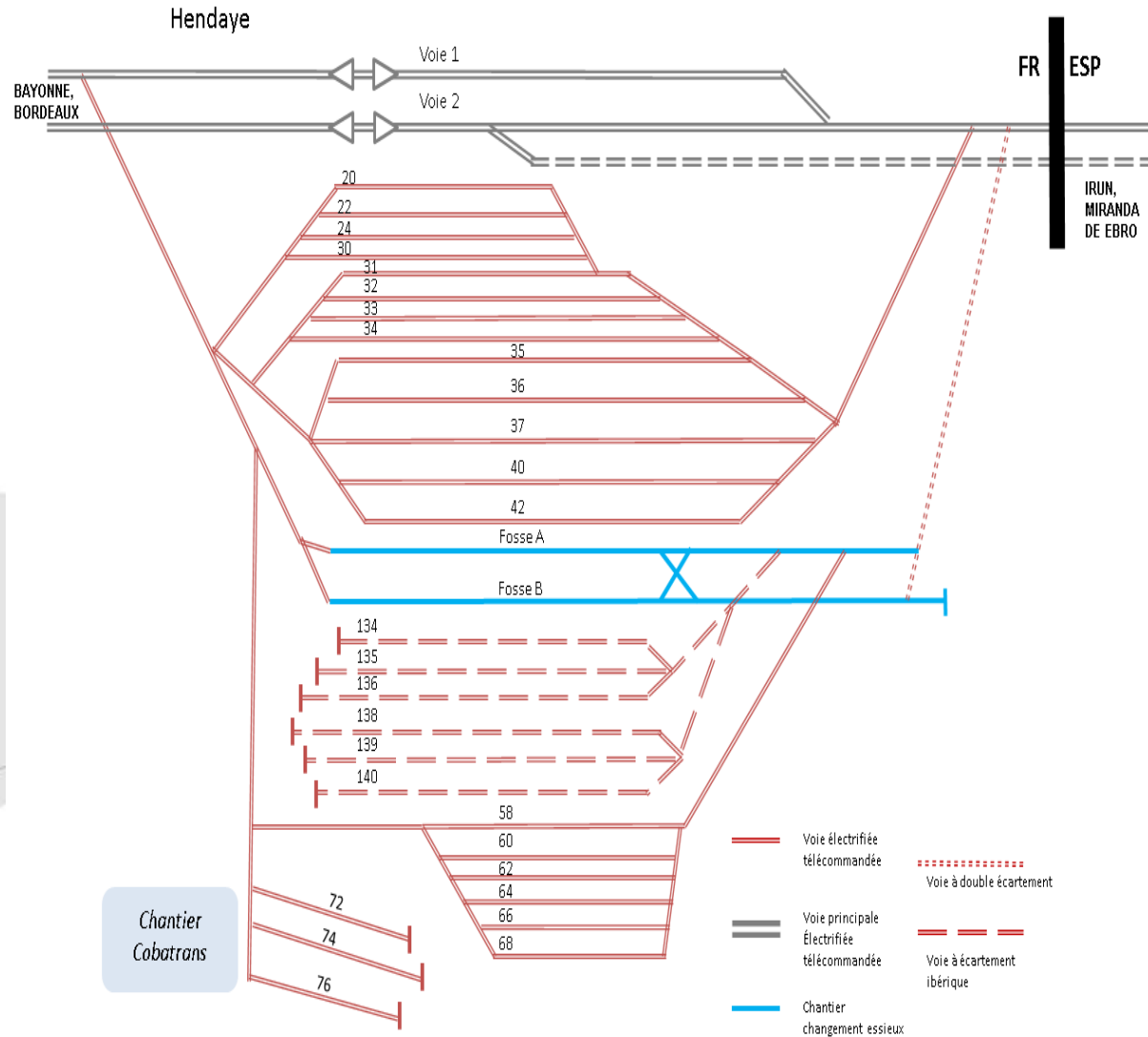
TERMINAL OF HENDAYE

LOCATION	TYPE OF TERMINAL
 <p>The diagram illustrates the location of the Hendaye terminal within the rail network. It shows two main corridors: Corridor N°4 (Paris, Le Havre, Metz - Allemagne) running north-south, and Corridor N°4 (Miranda de Ebro - Valladolid, Portugal) running east-west. Key stations and facilities are marked: BAYONNE, PORT DE BAYONNE, C.E.F. MOUGUERRE, PUYÔO / TOULOUSE, SAINT-JEAN-PIED-DE-PORT, HENDAYE, ESTACIÓN IRÚN-HENDAYE, IRÚN, S. SEBASTIÁN, ASTIGARRAGA, and PUERTO DE PASAJES. Arrows indicate the direction of traffic flow between these points.</p>	<p>Combined traffic Terminal of the of the Rail National Network</p> <p>CONTACTS</p> <p>RAILSIDER (Hendaye Manutention) Boulevard du Général de Gaulle 64700 HENDAYE Tel: +33 (0)5 59 20 02 86 Fax: +33 559 20 55 26 https://www.railsider.com/en/facilities-freight-transport/atlantic-axis-logistic-services E-mail: atlantico@railsider.com</p> <p>WORKING TIMETABLE</p> <p>RAIL SIDER (Hendaye Manutention):</p> <ul style="list-style-type: none"> • 7am – 7pm <p>Réseau Ferré National (line n° 655, Hendaye positions):</p> <ul style="list-style-type: none"> • 24h/24, 7days/week

SERVICES

- Combined traffic operation area. For more details, contact transport operators.

INFRASTRUCTURES



N° Tracks	Track length (m)
Freight tracks	
20-22-24-30	387-34
31 – 34	<380
35	650
36	625
37	775
Holding siding	
40	569
42	571
Loading and unloading dock	
58-60-62-64-66-68	<322
Combined traffic	
72	300
74	341
76	332
Spanish sorting	
134-136	433–446
138-140	440
Gauge change	
Assembly pit A	
Assembly pit B	

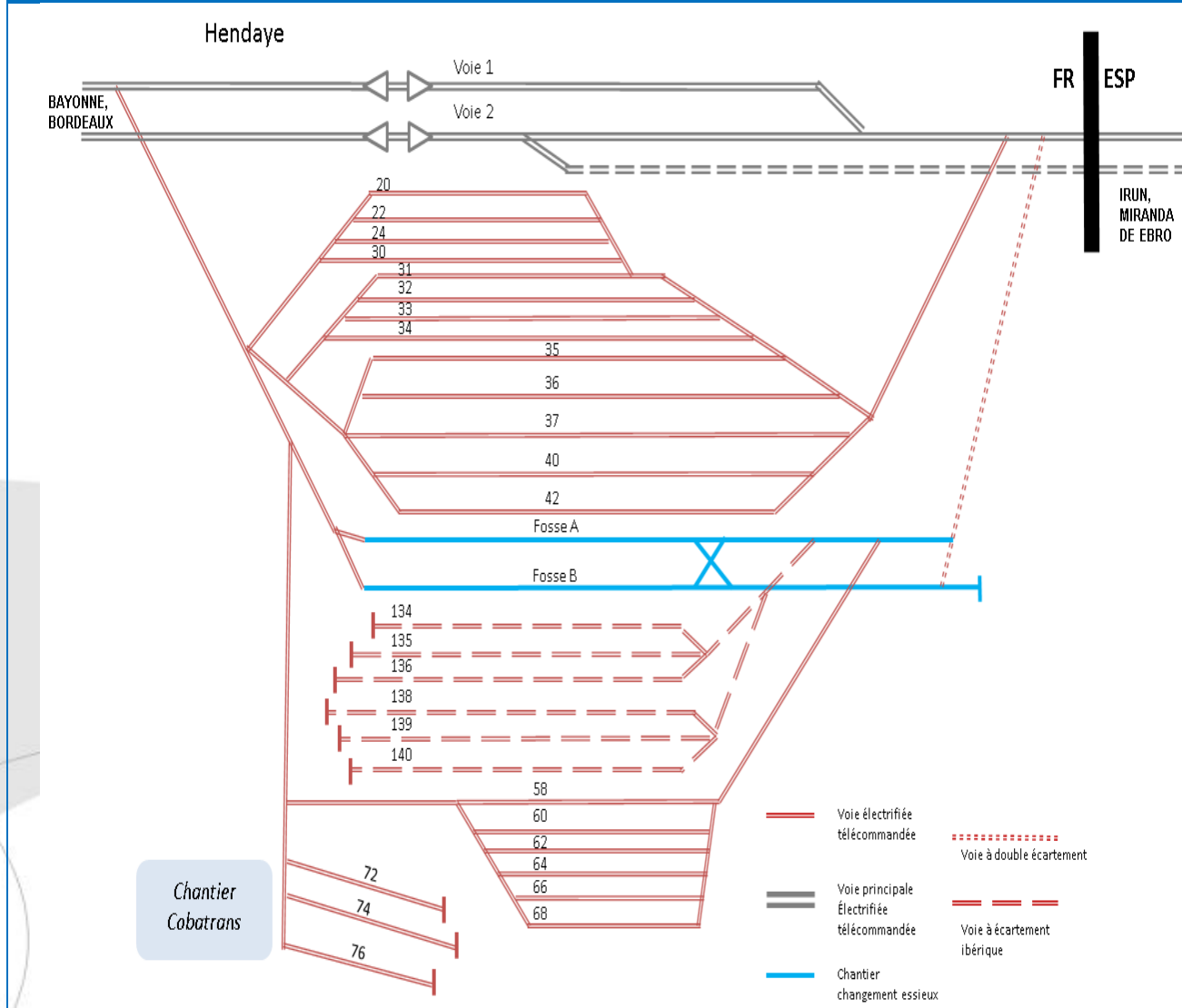
CHANGING BOGIES INSTALLATION OF HENDAYE

LOCATION	TYPE OF TERMINAL
<p>CORRIDOR N°4 PARIS LE HAVRE METZ - ALLEMAGNE</p> <p>PORT DE BAYONNE</p> <p>BAYONNE</p> <p>C.E.F. MOUGUERRE</p> <p>PUYÔO / TOULOUSE</p> <p>SAINT-JEAN-PIED-DE-PORT</p> <p>PUERTO DE PASAJES</p> <p>HENDAYE</p> <p>ESTACIÓN IRÚN-HENDAYE</p> <p>IRÚN</p> <p>S. SEBASTIÁN</p> <p>ASTIGARRAGA</p> <p>CORRIDOR N°4 MIRANDA DE EBRO - VALLADOLID PORTUGAL</p>	<p>Private area of gauge change systems operations</p> <p>CONTACTS</p> <p>Gauge change system operations area:</p> <p>TRANSFESA 64 Boulevard du Général de Gaulle 64700 HENDAYE +33 (0)5 59 20 61 41 E-mail: hendaya@transfesa.com https://www.transfesa.com/rail-spain-en/where-are-we/international-connections/axle-change-facilities-1923450</p> <p>WORKING TIMETABLE</p> <p>TRANSFESA :</p> <ul style="list-style-type: none"> • Mon to Sat: 6.00 to 20.00 <p>Réseau Ferré National (line n° 655, Hendaye positions):</p> <ul style="list-style-type: none"> • 24h/24, 7days/week

SERVICES

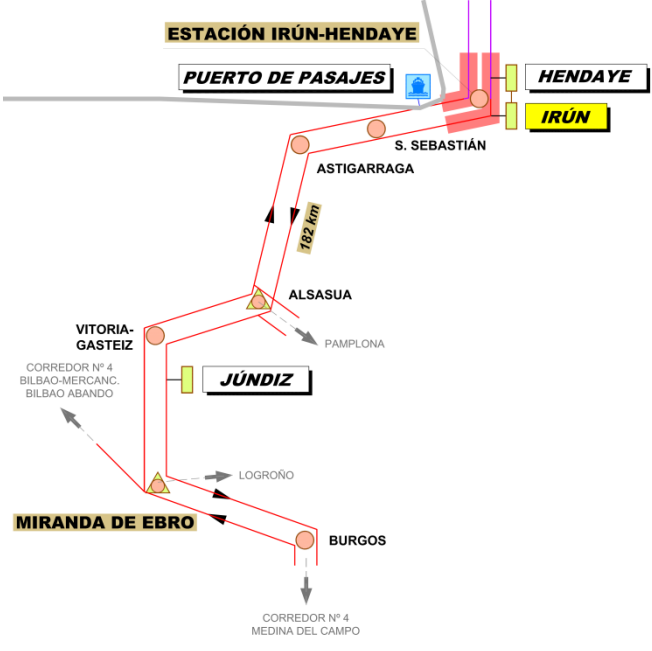
- Operation area for gauge change systems (UIC gauge and Spanish gauge). For more details, contact transport operator.

INFRASTRUCTURES

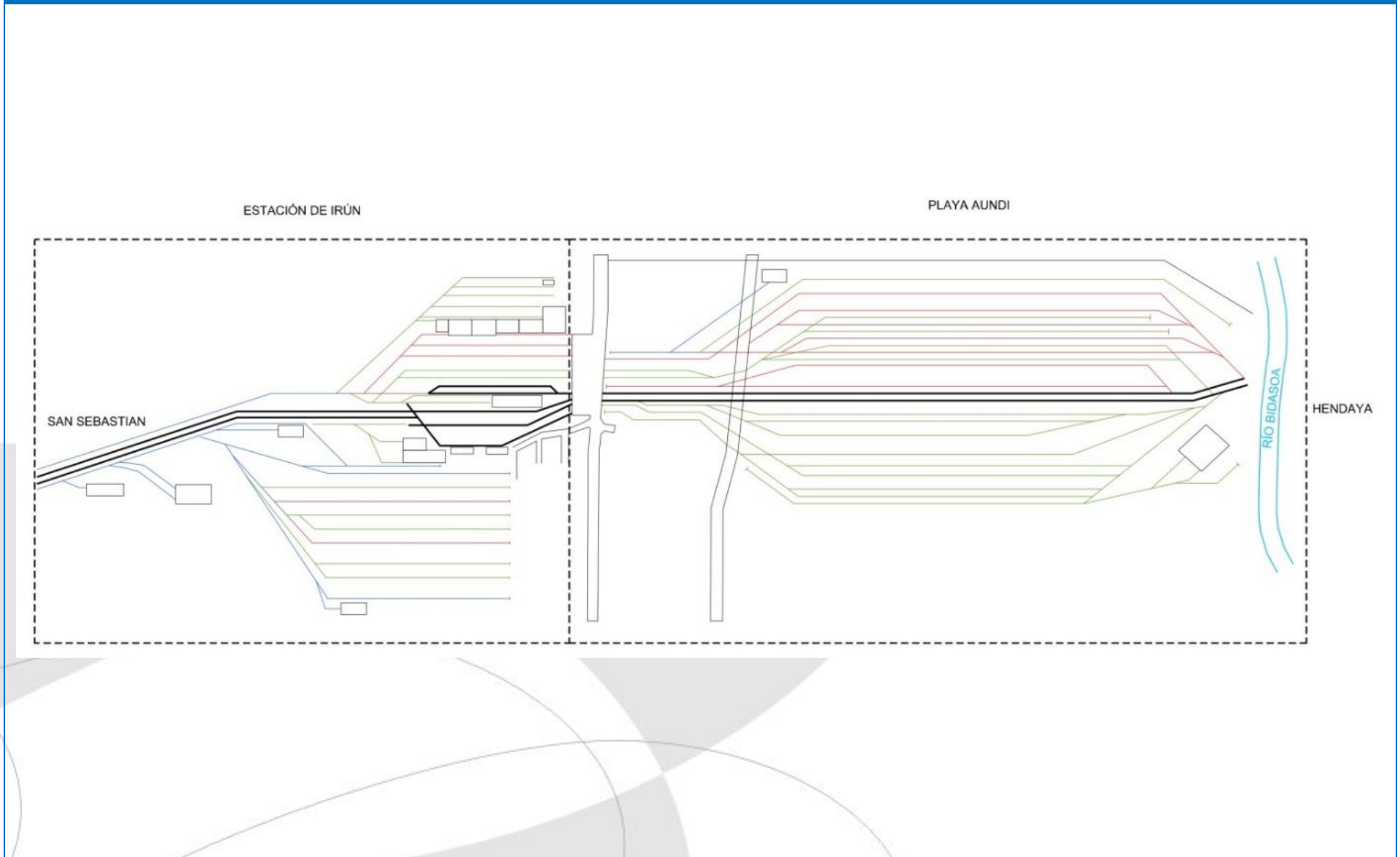


N° Tracks	Track length (m)
Freight tracks	
20-22-24-30	387- 34
31 – 34	< 380
35	650
36	625
37	775
Holding tracks	
40	569
42	571
Load/download platform	
58-60-62-64-66-68	< 322
Combined traffic	
72	300
74	341
76	332
Spanish sorting	
134-136	433–446
138-140	440
Gauge change	
trench A	
trench B	

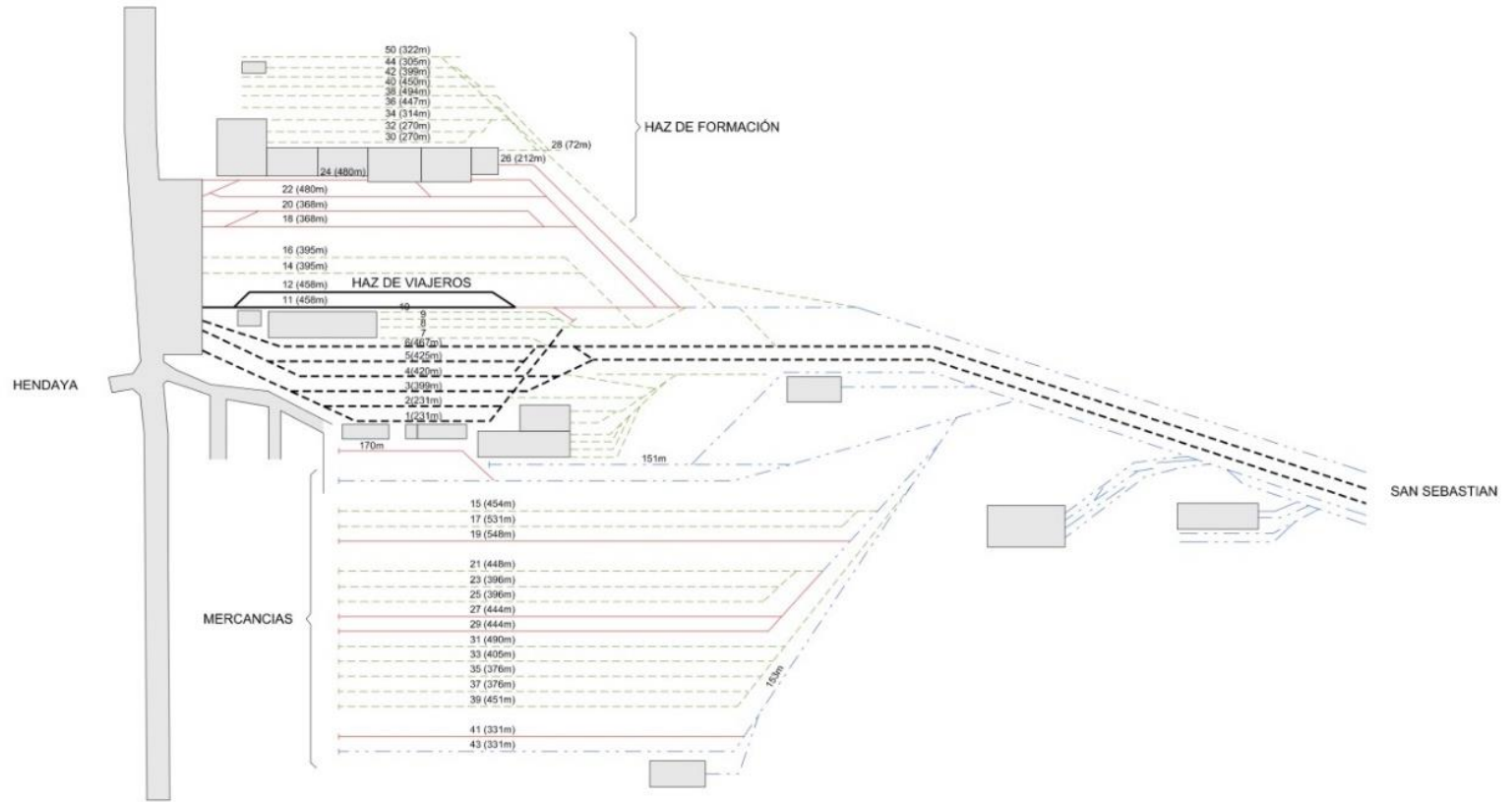
IRÚN FREIGHT TERMINAL

LOCATION	TYPE OF TERMINAL
 <p>The map illustrates the rail network centered on the Irún-Hendaia station. Key locations and connections include: <ul style="list-style-type: none"> ESTACIÓN IRÚN-HENDAYE (main station) PUERTO DE PASAJES (border crossing) HENDAYE (connected to Irún) IRÚN (terminal location) S. SEBASTIÁN (connected to Irún) ASTIGARRAGA (connected to Irún, 162 km) ALSASUA (connected to Astigarraga) VITORIA-GASTEIZ (connected to Alsasua) JÚNDIZ (connected to Vitoria-Gasteiz, part of Corredor Nº 4 Bilbao-Mercanc. Bilbao Abando) MIRANDA DE EBRO (connected to Jundiz) LOGROÑO (connected to Miranda de Ebro) BURGOS (connected to Logroño) CORREDOR Nº 4 MEDINA DEL CAMPO (connected to Burgos) PAMPLONA (connected to Alsasua) </p>	<p>ADIF Intermodal terminal</p> <p>OPERATION</p> <p>ADIF Direction North C/ Estación, s/n IRÚN 20300 – GUIPÚZCOA Email: jmasaavedra@adif.es Tlf: +34 944.87.92.90 Web : www.adif.es</p> <p>WORKING TIMETABLE</p> <p>Technical Facility:</p> <ul style="list-style-type: none"> • Access and Train expedition : 7 days/24h <p>Services :</p> <ul style="list-style-type: none"> • Timetable varies with service offered. For more information: http://www.adif.es/es_ES/infraestructuras/terminales/11601/ficha_instalacion_logistica_0030.shtml
SERVICES	
<ul style="list-style-type: none"> • Formation/selection shunting, with or without shunting vehicle. • Reception shunting in other facilities. • Positioning shunting in the logistic facilities within the main facilities • Shunting in facilities with shunting vehicle • Material operations associated to the access and expedition of trains. 	<ul style="list-style-type: none"> • Shunting in facilities without shunting vehicle. • Shunting in facilities with shunting vehicle. • Handling of intermodal transport units • Access shunting to outside facilities with shunting vehicle

INFRASTRUCTURES



ESTACIÓN DE IRÚN

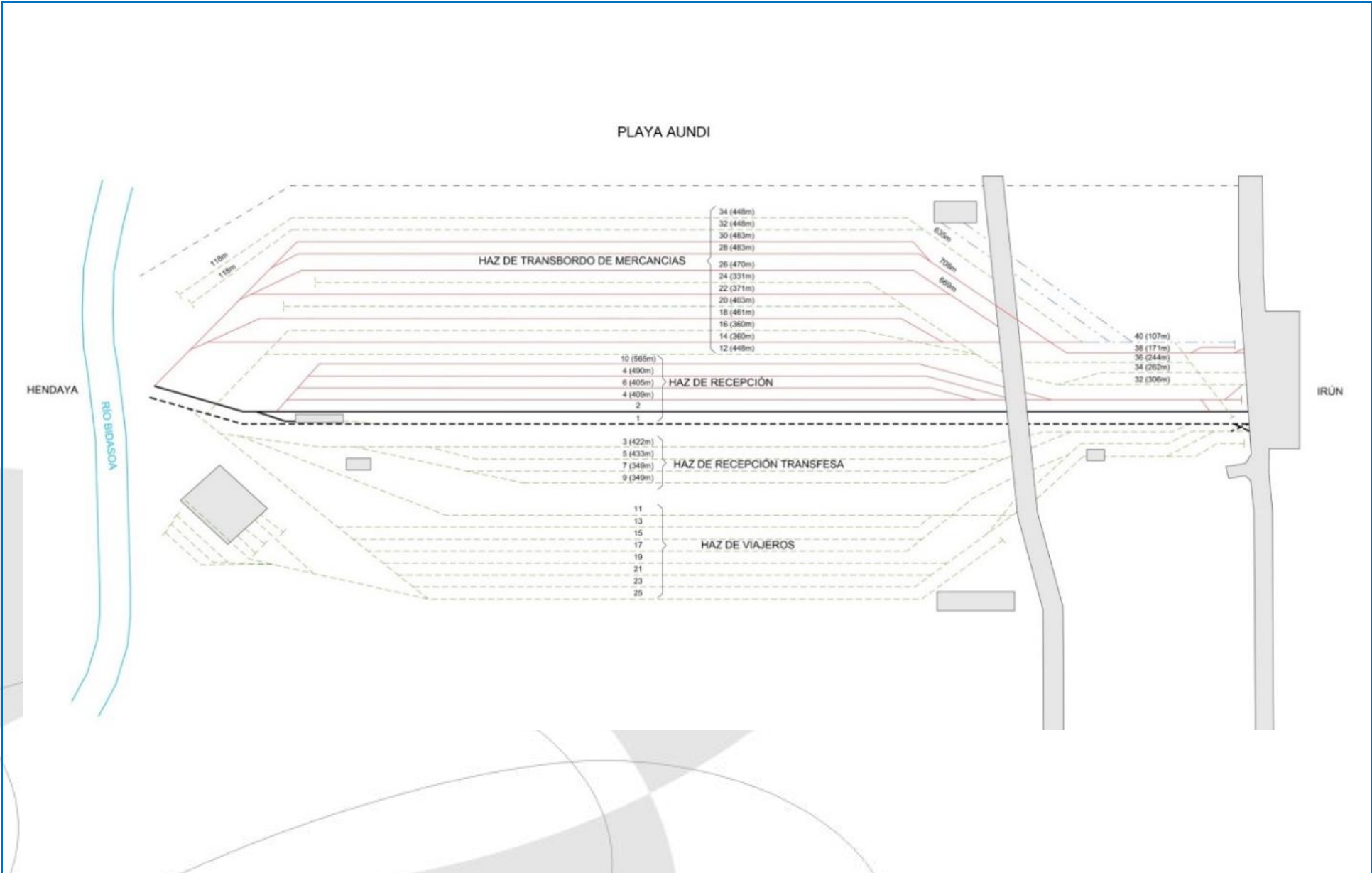


- VÍA PRINCIPAL FRANCESA (UIC)
- VÍA DE SERVICIO FRANCESA (UIC)
- - - VÍA MIXTA
- - - VÍA PRINCIPAL ESPAÑOLA (IBERICO)
- - - VÍA DE SERVICIO ESPAÑOLA (IBERICO)

* Las Vías Principales, Haces de Recepción / Expedición y Cabeceras se encuentran electrificadas.

IRÚN TERMINAL TRACKS

ZONE	Nº TRACK	LENGHT (m)	GAUGE	ELECTRIFICATION
SPANISH PLATFORM	7	230 - 467	Iberian	3 kV
UNITS	3	242 - 293	Iberian	3 kV
FRENCH PLATFORM	2	449	UIC	1,5 kV
“REAR TRACKS”	2	708 - 742	Iberian	3 kV
TRAIN-FORMATION SIDINGS	5	250 - 480	UIC	1,5 kV
“OLD TRACKS”	11	182 - 494	Iberian	3 kV
“NEW TRACKS”	9	376 - 531	Iberian	3 kV
	3	331 - 444	UIC	1,5kV
	1	331	Iberian - UIC	3 kV

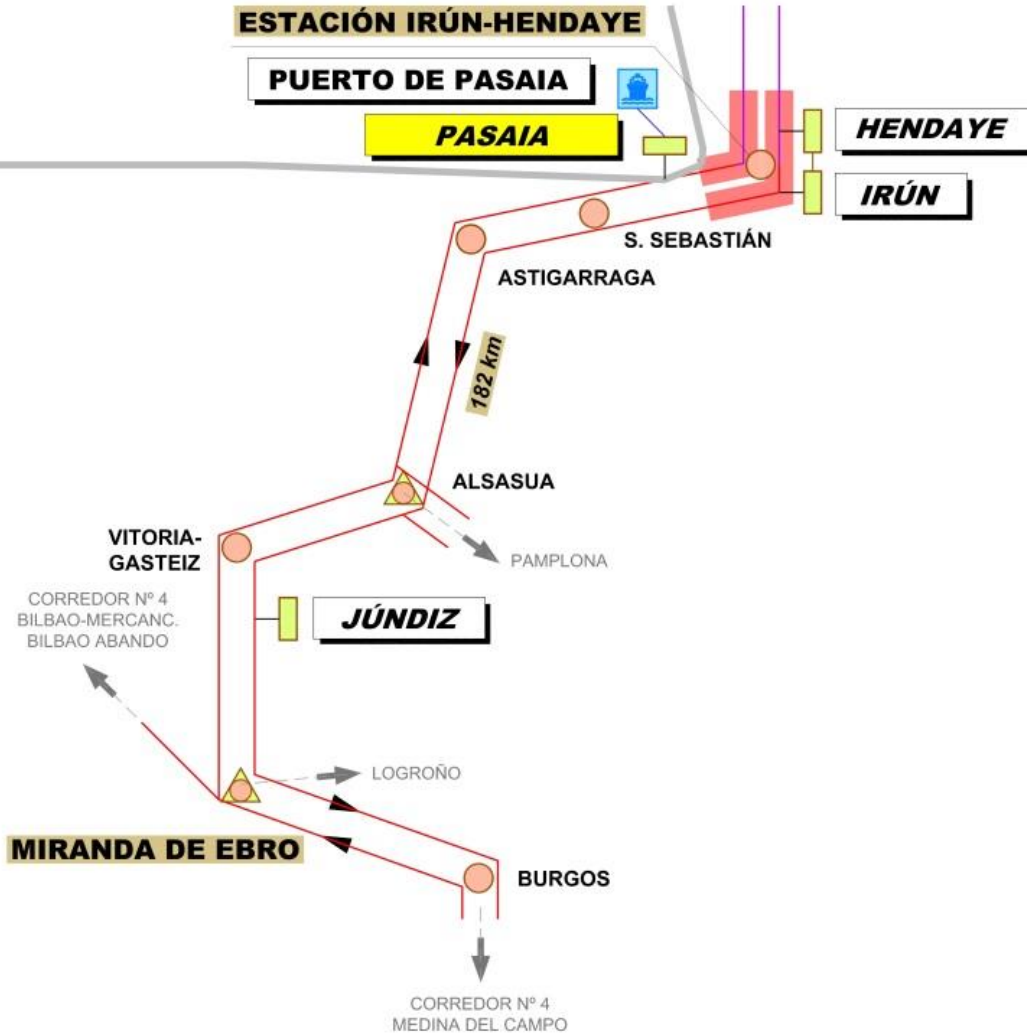


IRÚN TERMINAL TRACKS

ZONE	Nº TRACK	LENGHT (m)	GAUGE	ELECTRIFICATION
SPANISH PLATFORM	7	230 - 467	Iberian	3 kV
UNITS	3	242 - 293	Iberian	3 kV
FRENCH PLATFORM	2	449	UIC	1,5 kV
“REAR TRACKS”	2	708 - 742	Iberian	3 kV
TRAIN-FORMATION SIDINGS	5	250 - 480	UIC	1,5 kV
“OLD TRACKS”	11	182 - 494	Iberian	3 kV
“NEW TRACKS”	9	376 - 531	Iberian	3 kV
	3	331 - 444	UIC	1,5kV
	1	331	Iberian - UIC	3 kV

PASAIA TERMINAL

LOCATION



TYPE OF TERMINAL

ADIF Intermodal terminal

OPERATION

ADIF Direction North

Terminal ADIF- Báscula Puerto de Pasajes
PASAIA

20110 – GUIPÚZCOA

Email: jmasaavedra@adif.es

Tlf: +34 944.87.92.90

Web : www.adif.es

WORKING TIMETABLE

Technical facility:

- Access and Train expedition: Mon to Fri
6.00am – 10:00pm

Services :

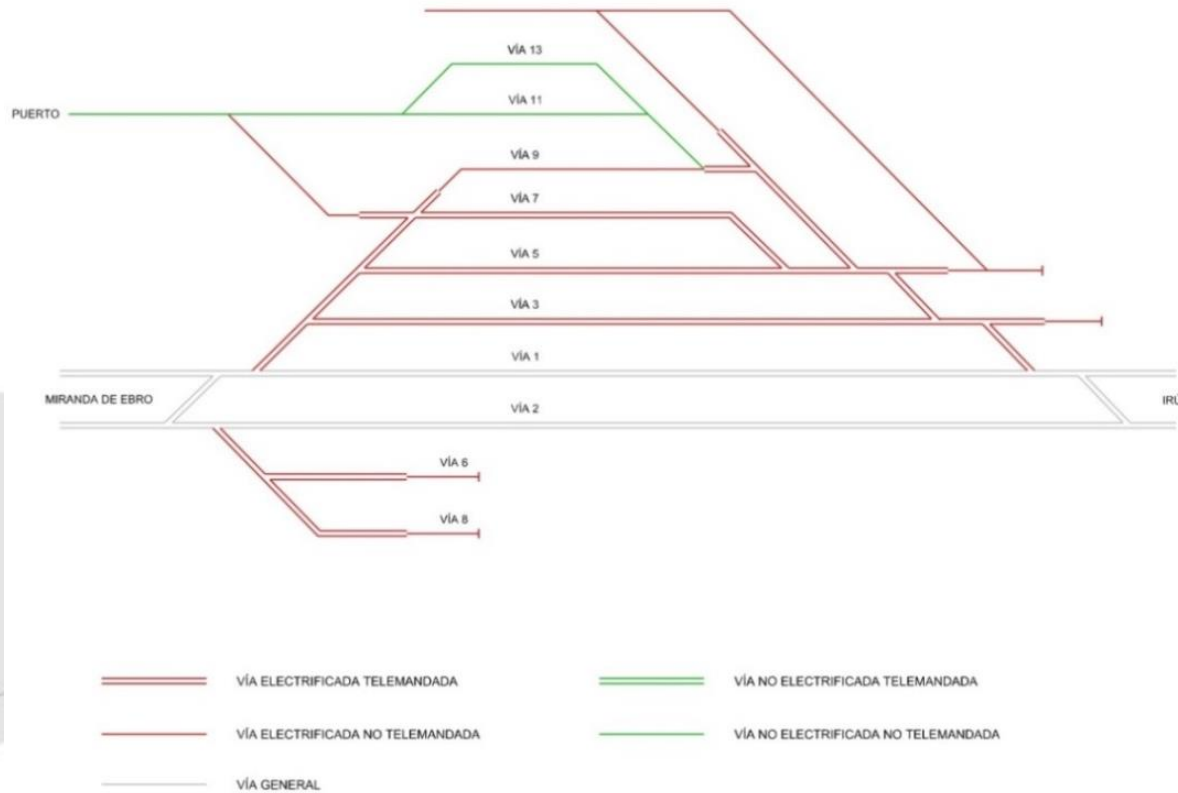
- Timetable varies with service offered. For more information:

http://www.adif.es/es_ES/infraestructuras/terminal/es/11515/ficha_instalacion_logistica_0023.shtml

SERVICES

- Formation/selection shunting, with or without shunting vehicle.
- Reception shunting in other facilities.
- Positioning shunting in the logistic facilities within the main facilities
- Shunting in facilities with shunting vehicle
- Shunting in facilities without shunting vehicle.
- Handling of intermodal transport units
- Access shunting to outside facilities with shunting vehicle
- Material operations associated to the access and expedition of trains.

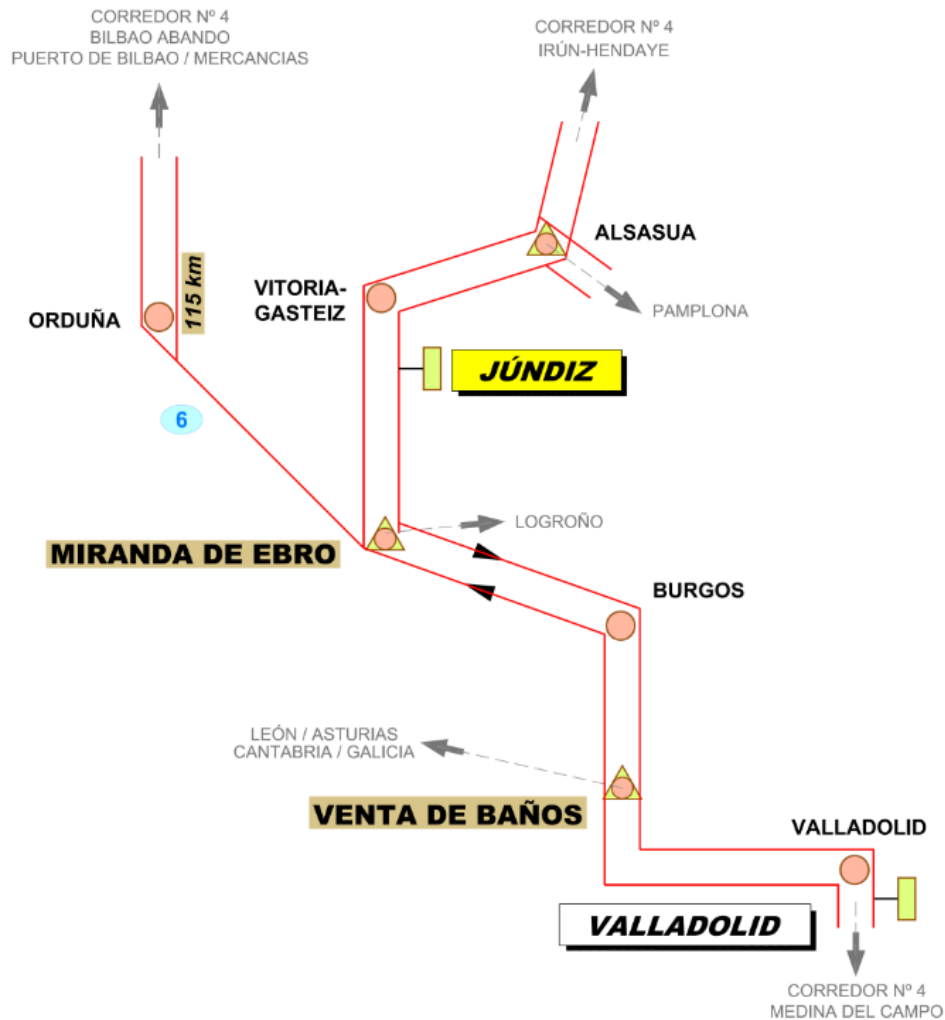
INFRASTRUCTURES



Nº Track	Length (m)
1	1.330
2	910
3	567
5	399
7	367
9	340
11	316
13	265
6	300
8	300
Electrified 3 KV Non electrified	

JÚNDIZ TERMINAL

LOCATION



TYPE OF TERMINAL

ADIF Intermodal terminal

OPERATION

ADIF Direction North

C/ Lemandabibe, s/n Pol. Ind. Júndiz

JÚNDIZ

11591 – ÁLAVA

Email: jmasaavedra@adif.es

Tlf: +34 944.87.92.90

Web : www.adif.es

WORKING TIMETABLE

Technical facility:

- Train access and expedition: 7 days / 24h

Services:

- WORKING TIMETABLE for the service offered. For more information:

http://www.adif.es/es_ES/infraestructuras/terminal/es/11221/ficha_instalacion_logistica_0021.shtml

SERVICES

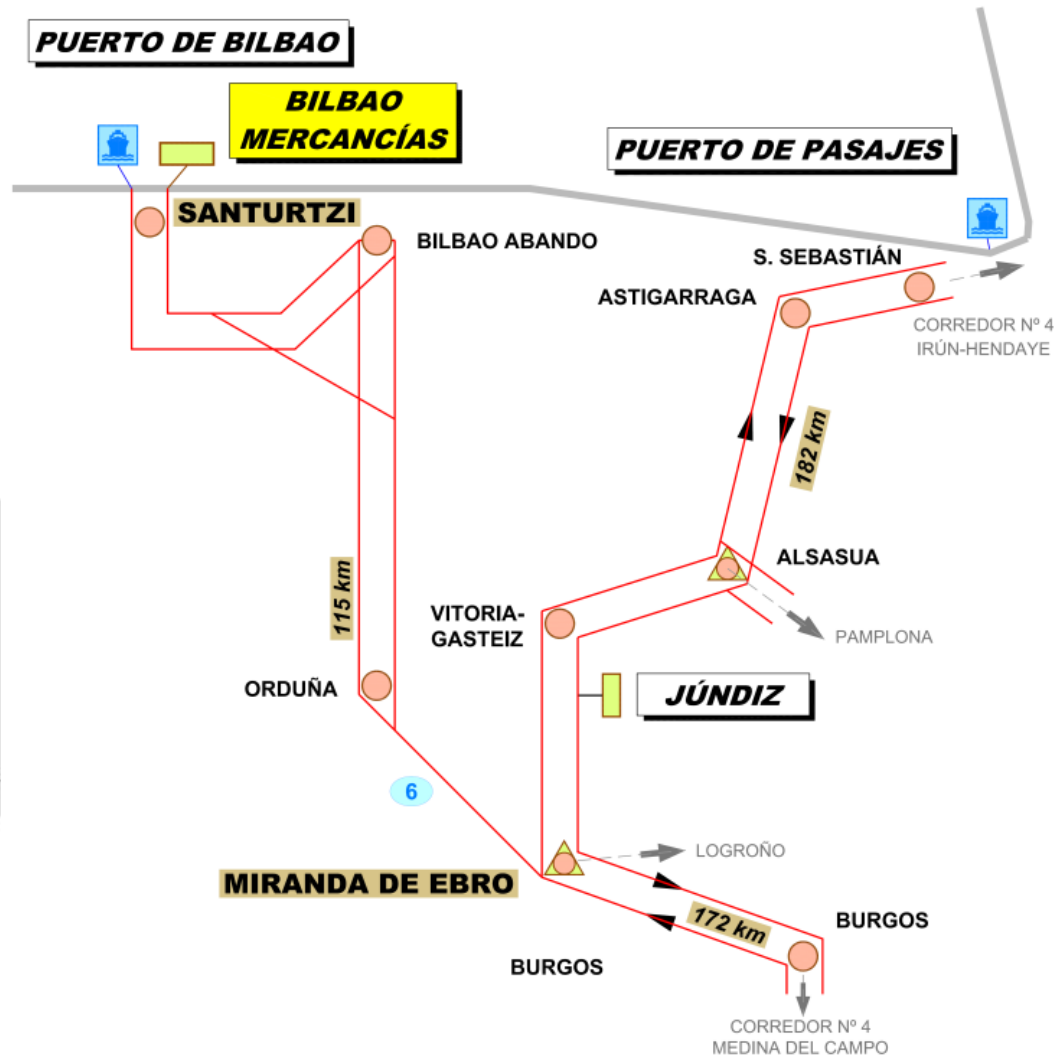
- Formation/selection shunting, with or without shunting vehicle.
- Positioning shunting in the logistic facilities within the main facilities
- Material operations associated to access and expedition of trains.
- Shunting in facilities with or without shunting vehicle.
- Handling of intermodal transport units

INFRASTRUCTURES

	Nº Tracks	Track length (m)
<p> ▬▬▬ VÍA ELECTRIFICADA TELEMANDADA ▬▬▬ VÍA NO ELECTRIFICADA TELEMANDADA ▬▬▬ VÍA ELECTRIFICADA NO TELEMANDADA ▬▬▬ VÍA NO ELECTRIFICADA NO TELEMANDADA ▬▬▬ VÍA GENERAL </p>	1	850
	2	850
	3	830
	4	740
	5	740
	6	???
	7	???
	8	???
	9	???
	10	???
	11	???
	Electrified 3 KV Non electrified	

BILBAO FREIGHT TERMINAL

LOCATION



TYPE OF TERMINAL

ADIF Intermodal terminal

OPERATION

ADIF Direction North

Avda. de Iparagirre nº58

SANTURCE

48980 – VIZCAYA

Email: jmasaavedra@adif.es

Tlf: +34 944.87.92.90

Web : www.adif.es

WORKING TIMETABLE

Technical facility:

- Access and Train expedition: 7 days / 24 h

Services :

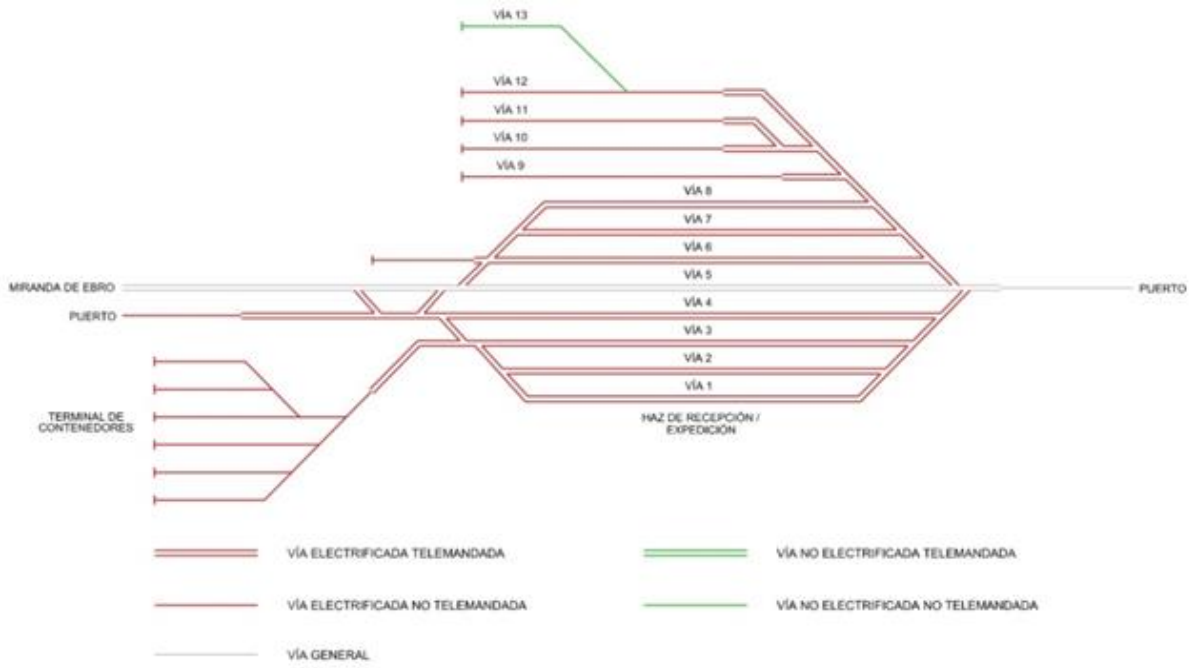
- Timetable varies with service offered. For more information:

http://www.adif.es/es_ES/infraestructuras/terminal/es/13408/ficha_instalacion_logistica_0026.shtml

SERVICES

- Formation/selection shunting, with or without shunting vehicle.
- Reception shunting in other facilities.
- Positioning shunting in the logistic facilities within the main facilities
- Shunting in facilities with shunting vehicle
- Material operations associated to the access and expedition of trains.
- Shunting in facilities without shunting vehicle.
- Shunting in facilities with shunting vehicle.
- Handling of intermodal transport units
- Access shunting to outside facilities with shunting vehicle

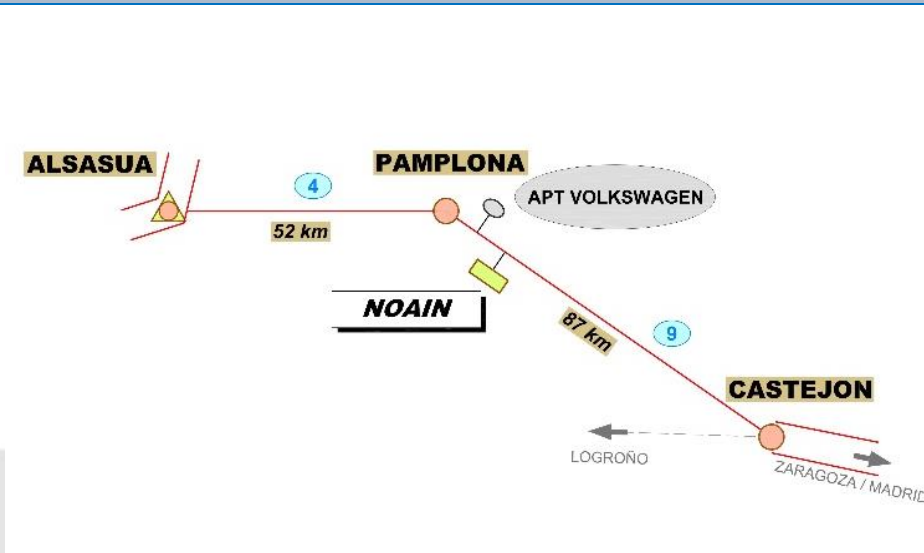
INFRASTRUCTURES

		Nº Track	Length (m)
		1	476
2	476		
3	568		
4	737		
5	731		
6	609		
7	518		
8	462		
13	50		
Electrified 3 KV Non electrified			

NOAIN TERMINAL

CHAPTER 1. GENERAL INFORMATION

1.1. LOCATION



Position : N 42.452310, W.8.273103



1.2. TYPE OF TERMINAL/OWNER

Freight Terminal

1.3. OPERATION

ADIF Direction North

Terminal de Mercancías - Carretera de Salinas, s/n

31110 NOAIN (Navarra)

Email: jmasaavedra@adif.es

Tlf: +34 944879290

Web : www.adif.es

TERCAT (operación de contenedores)

Email: logistica@tercat.es

Tlf: +34 935084440.- D.Héctor del Rosario

CHAPTER 2. ACCESS CONDITIONS/WORKING TIMETABLE

- **Technical facility:** Train access and expedition : 7 days / 24h
- **Servicios ferroviarios:** WORKING TIMETABLE for the service offered. For more information: http://www.adif.es/es_ES/infraestructuras/terminales/80103/ficha_instalacion_logistica_0009.shtml
- **Servicios de operación de contenedores (TERCAT):**
Horario de 7:00 a 23:00h de lunes a viernes.- Para otros horarios (consultar con TERCAT)

CHAPTER 3. INFRASTRUCTURES

Nº Track - Length (m)

1	489	11	250
2	639	12	400
3	286	13	650
4	286	14	650
5	286	15	450
9	450	16	450
10	250	17	450

Non electrified Electrified 3 KV

(Ver esquema en anejo de vías)

CHAPTER 4. CAPACITY

- Please, contact the Terminal for this information

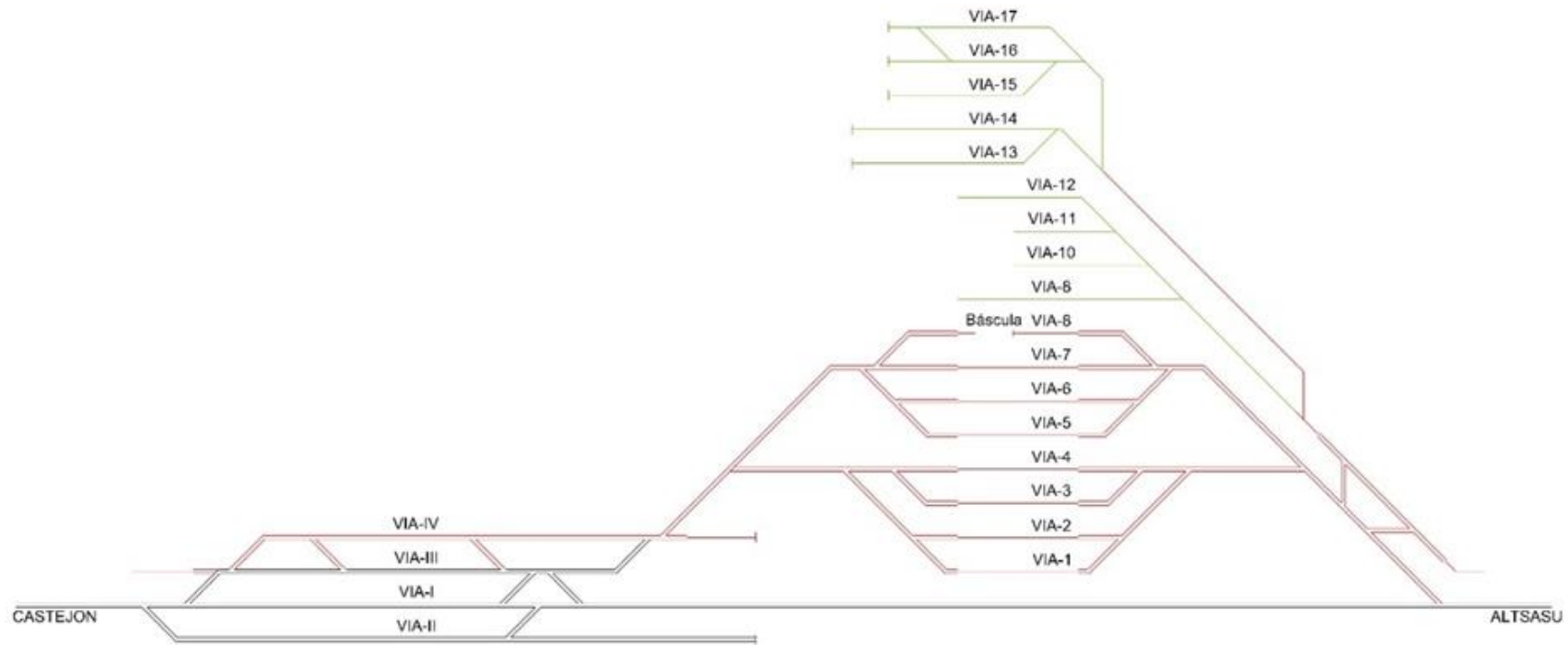
CHAPTER 5. SERVICES

- | | |
|--|---|
| <ul style="list-style-type: none"> • Formation/selection shunting, with or without shunting vehicle. • Positioning shunting in the logistic facilities within the main facilities • Material operations associated to access and expedition of trains.. | <ul style="list-style-type: none"> • Shunting in facilities with or without shunting vehicle. Handling of intermodal transport units |
|--|---|

CHAPTER 6. PRICES

- Please, contact the Terminal for this information

ESTACIÓN DE NOAIN



— VIA ELECTRIFICADA TELEMANDADA

— VIA NO ELECTRIFICADA TELEMANDADA

— VIA ELECTRIFICADA NO TELEMANDADA

— VIA NO ELECTRIFICADA NO TELEMANDADA

— VIA GENERAL

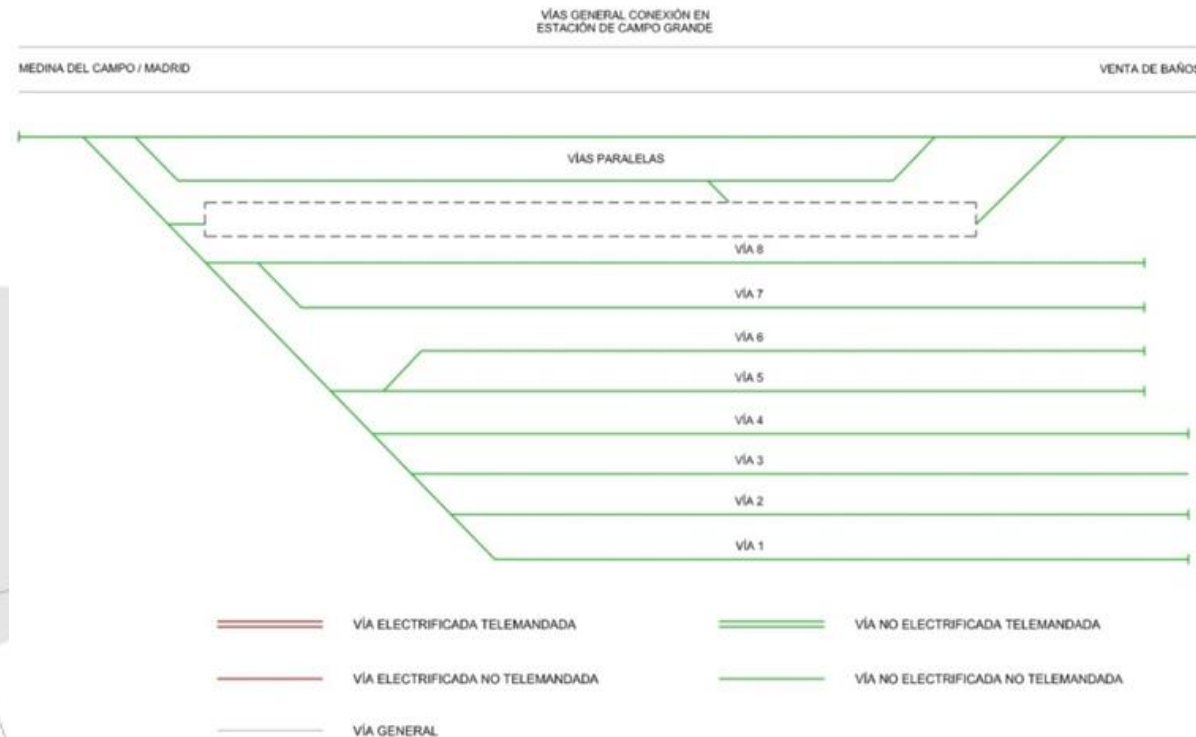
VALLADOLID COMPLEX TERMINAL

LOCATION	TYPE OF TERMINAL
<p>The map illustrates the location of the Valladolid Complex Terminal within the rail network. It shows connections to Burgos to the north, Medina del Campo to the south, Salamanca to the west, and Ávila to the east. Key corridors include Corredor Nº 4 Miranda de Ebro, Corredor Nº 4 Fuentes de Oñoro Portugal, and Corredor Nº 4 Pitis. Distances are marked: 200 km to Salamanca, 79 km to Medina del Campo, and 201 km to Ávila. A yellow box highlights 'VALLADOLID'.</p>	<p>ADIF Intermodal terminal</p> <hr/> <p>OPERATION</p> <p>ADIF Direction North C\ General Solchaga s/n Parcela 108 VALLADOLID 47008 – VALLADOLID Email: mpanero@adif.es Tlf: +34 915.06.61.00 Web : www.adif.es</p> <hr/> <p>WORKING TIMETABLE</p> <p>Technical facility: Train Access and expedition : 7 days / 24 h</p> <p>Services :</p> <ul style="list-style-type: none"> • Timetable varies with service offered. For more information: http://www.adif.es/es_ES/infraestructuras/terminal/es/10600/ficha_instalacion_logistica_0003.shtml

SERVICES

- Formation/selection shunting, with or without shunting vehicle.
- Reception shunting in other facilities.
- Positioning shunting in the logistic facilities within the main facilities
- Shunting in facilities with shunting vehicle
- Material operations associated to the access and expedition of trains.
- Shunting in facilities without shunting vehicle.
- Shunting in facilities with shunting vehicle.
- Handling of intermodal transport units
- Access shunting to outside facilities with shunting vehicle

INFRASTRUCTURES



Nº Tracks	Track length (m)
1	288
2	293
3	304
4	319
5	450
6	450
7	508
8	508
1 Parallel 2 Parallel	520 520
Not electrified	

MADRID ABROÑIGAL TERMINAL

LOCATION



TYPE OF TERMINAL

ADIF Intermodal terminal

OPERATION

ADIF Direction Centre

C/ Méndez Álvaro nº 84 (Centro Logístico)

MADRID

28053 – MADRID

Email: logistica.gerenciacentro@adif.es

Tlf: +34 91.506.61.00

Web : www.adif.es

WORKING TIMETABLE

Technical facility:

Access and Train expedition : 7 days /24 h

Services :

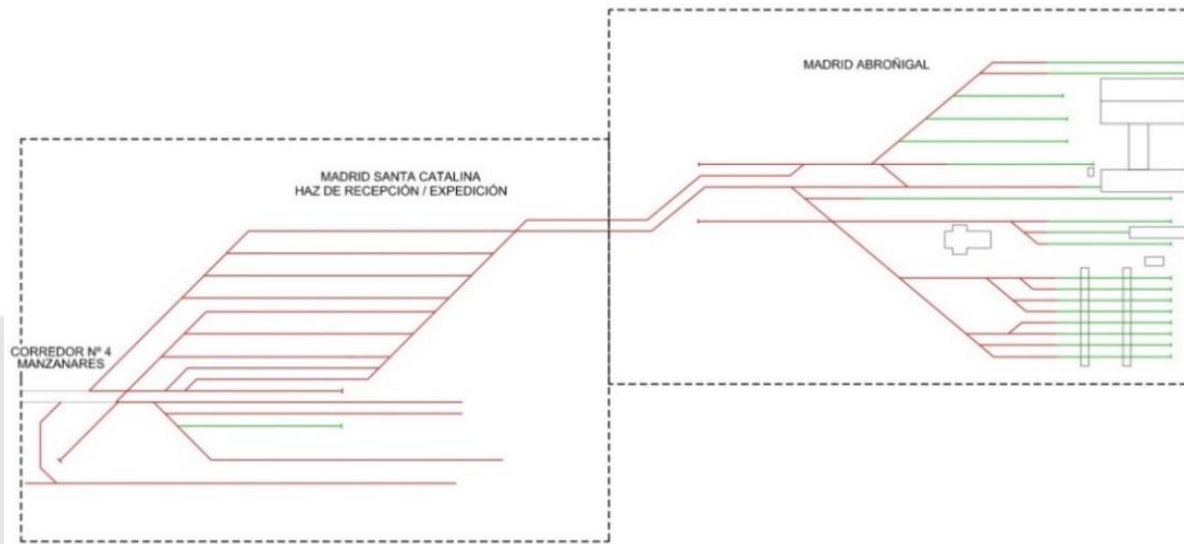
Timetable varies with service offered. For more information:

http://www.adif.es/es_ES/infraestructuras/terminal/es/95104/ficha_instalacion_logistica_0005.shtml

SERVICES

- Formation/selection shunting, with or without shunting vehicle.
- Reception shunting in other facilities.
- Positioning shunting in the logistic facilities within the main facilities
- Shunting in facilities with shunting vehicle
- Shunting in facilities without shunting vehicle.
- Shunting in facilities with shunting vehicle.
- Handling of intermodal transport units
- Access shunting to outside facilities with shunting vehicle
- Material operations associated to the access and expedition of trains.

INFRASTRUCTURES



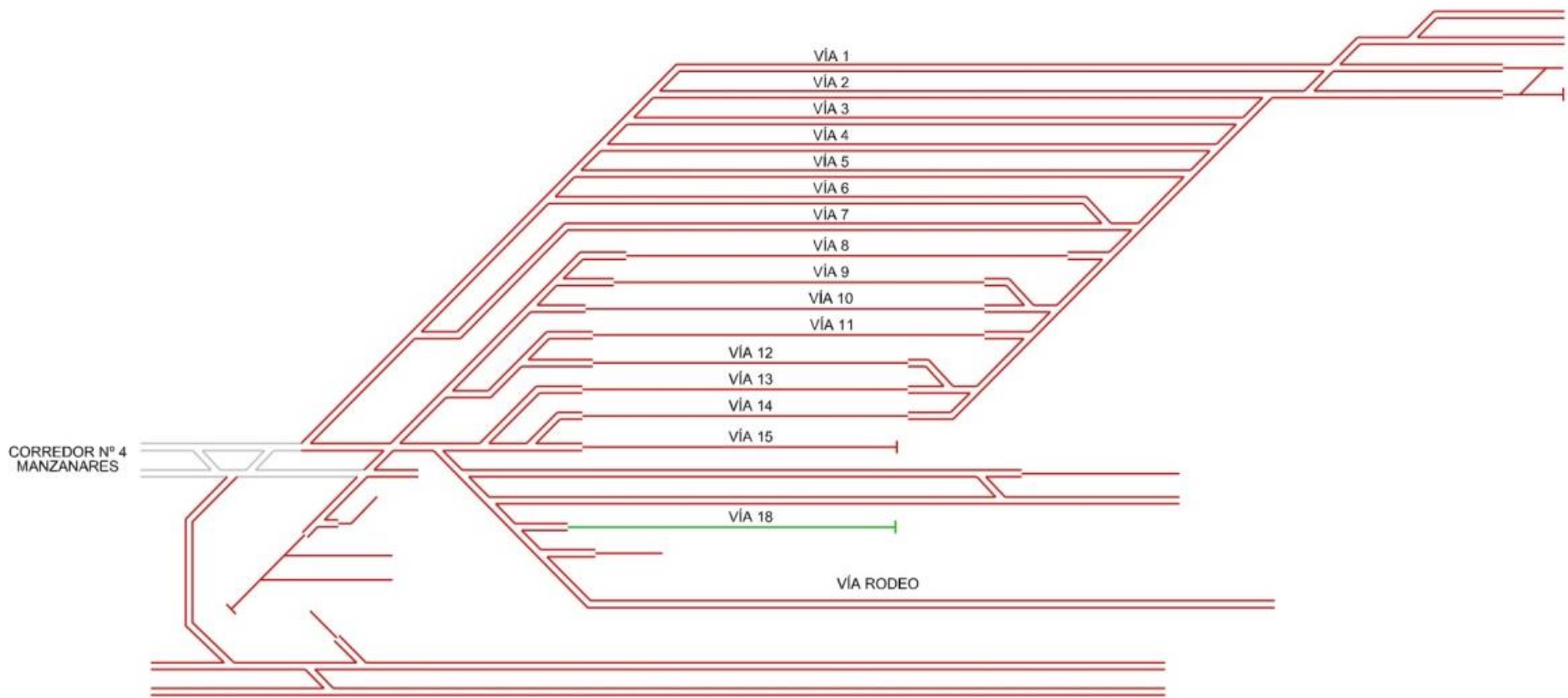
Nº Track

Length (m)

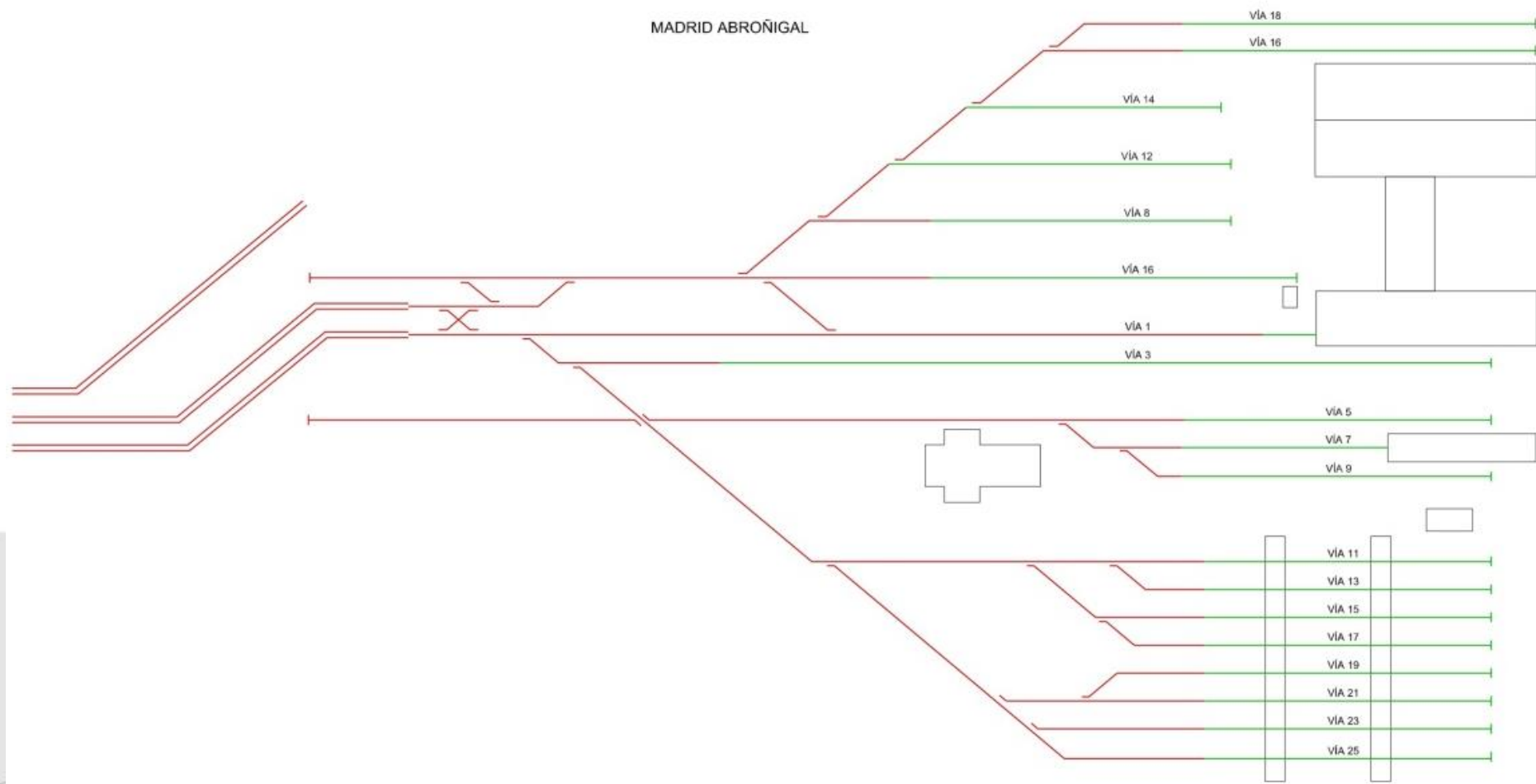
Madrid Santa Catalina
16 Electrified tracks with length between 145 – 710 m

Madrid Abroñigal
19 Electrified tracks with length between 124 – 560 m.

MADRID SANTA CATALINA
HAZ DE RECEPCIÓN / EXPEDICIÓN



MADRID ABRONIGAL



==== VÍA ELECTRIFICADA TELEMANDADA

==== VÍA NO ELECTRIFICADA TELEMANDADA

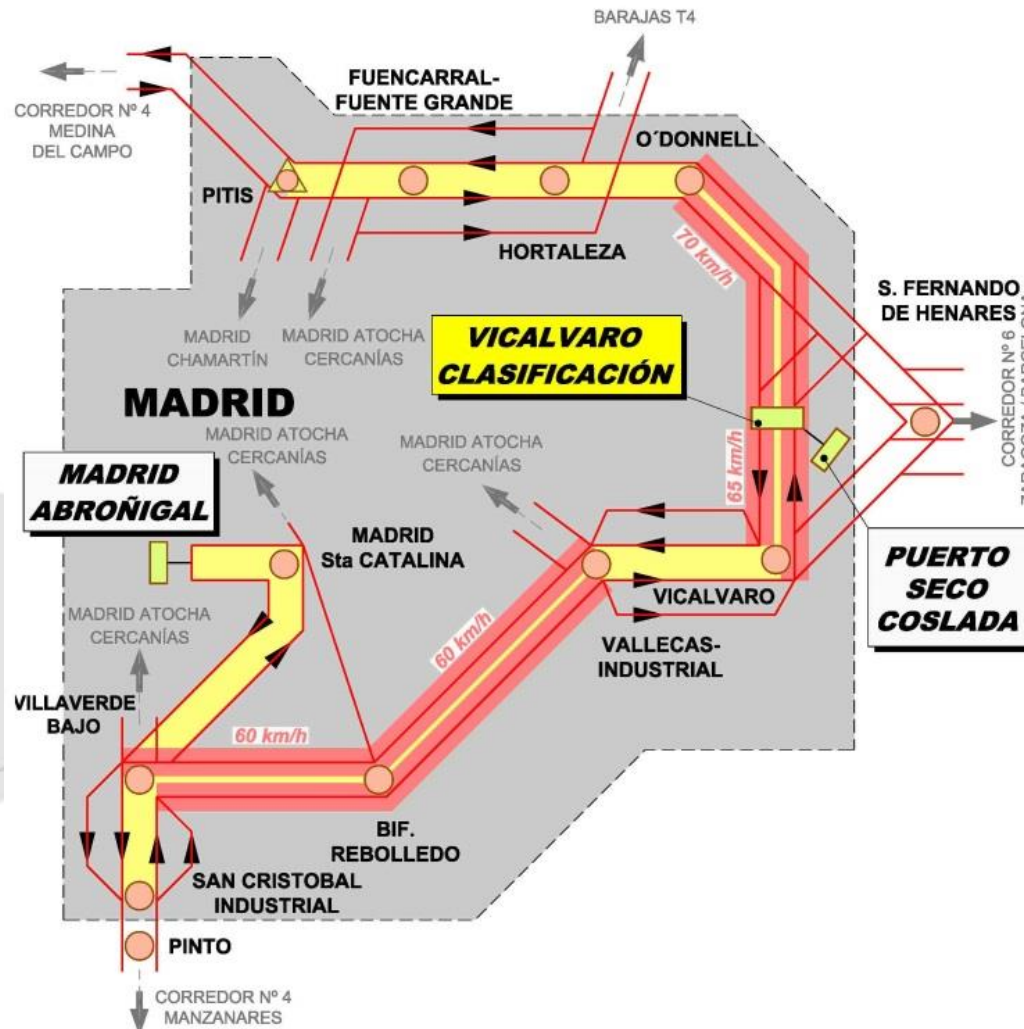
— VÍA ELECTRIFICADA NO TELEMANDADA

— VÍA NO ELECTRIFICADA NO TELEMANDADA

— VÍA GENERAL

TERMINAL OF VICÁLVARO LOGISTIC CENTER

LOCATION



TYPE OF TERMINAL

ADIF Intermodal terminal

OPERATION

ADIF Direction Centre

Carretera de Vicálvaro a Coslada Km. 2,500

MADRID

28052 – MADRID

Email: logistica.gerenciacentro@adif.es

Tlf: +34 915.06.61.00

Web : www.adif.es

WORKING TIMETABLE

Technical facility:

- Access and Train expedition : 7 days / 24h

Services :

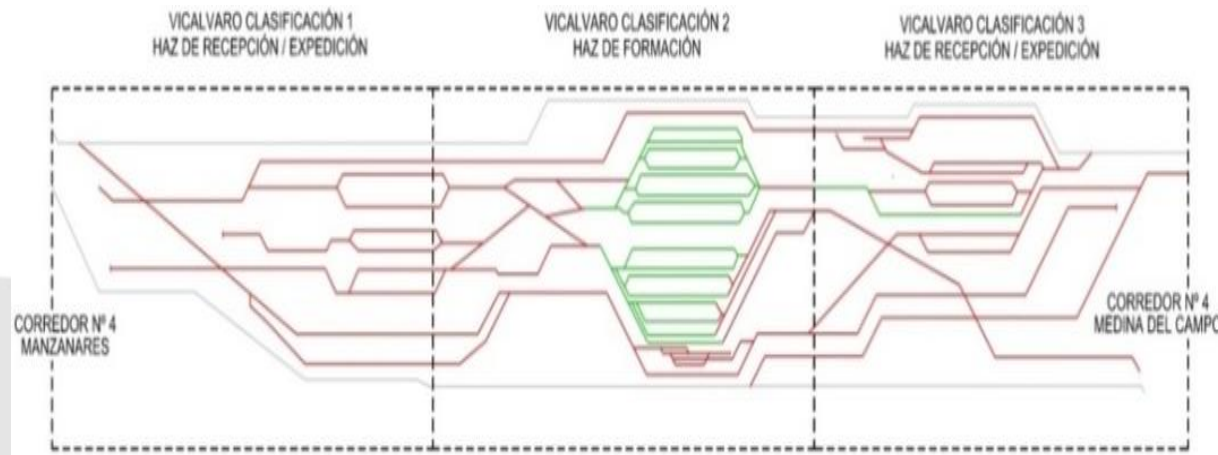
- Timetable varies with service offered. For more information:

http://www.adif.es/es_ES/infraestructuras/terminal/es/98201/ficha_instalacion_logistica_0004.shtml

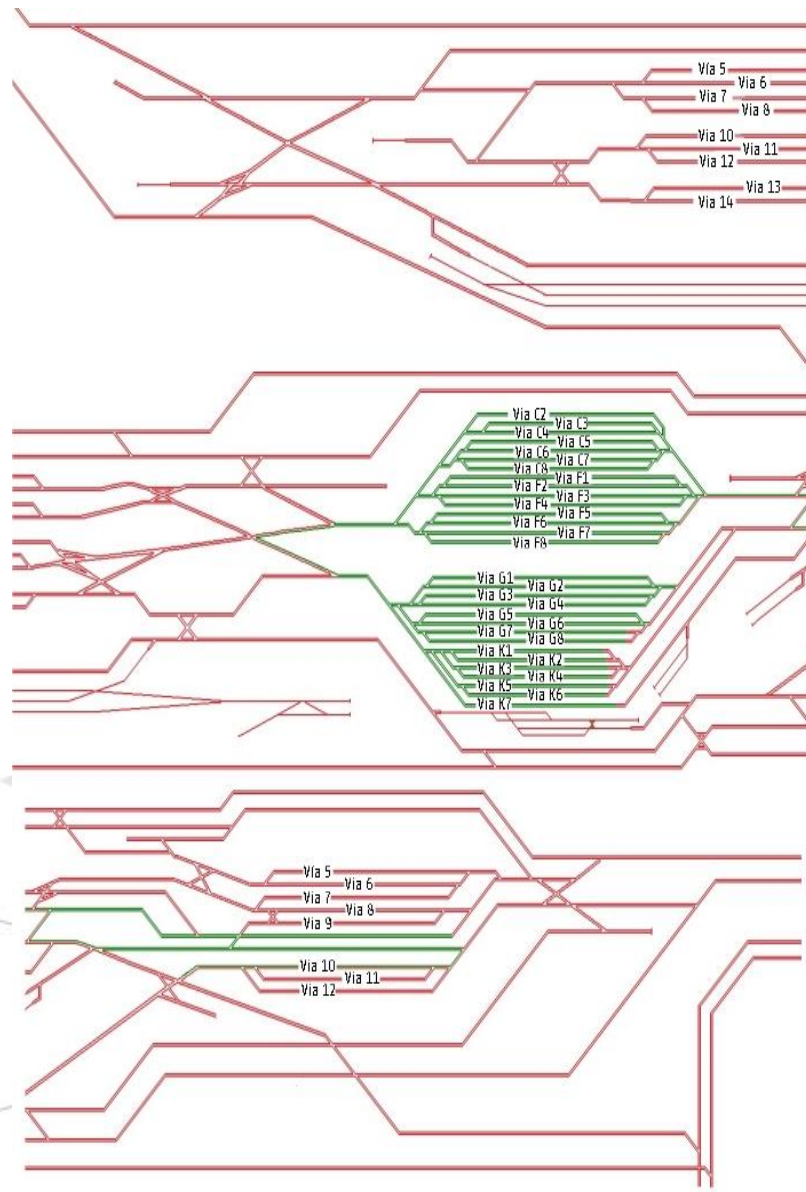
SERVICES

- Formation/selection shunting, with or without shunting vehicle.
- Reception shunting in other facilities.
- Positioning shunting in the logistic facilities within the main facilities
- Shunting in facilities with shunting vehicle
- Material operations associated to the access and expedition of trains.
- Shunting in facilities without shunting vehicle.
- Shunting in facilities with shunting vehicle.
- Handling of intermodal transport units
- Access shunting to outside facilities with shunting vehicle

INFRASTRUCTURES

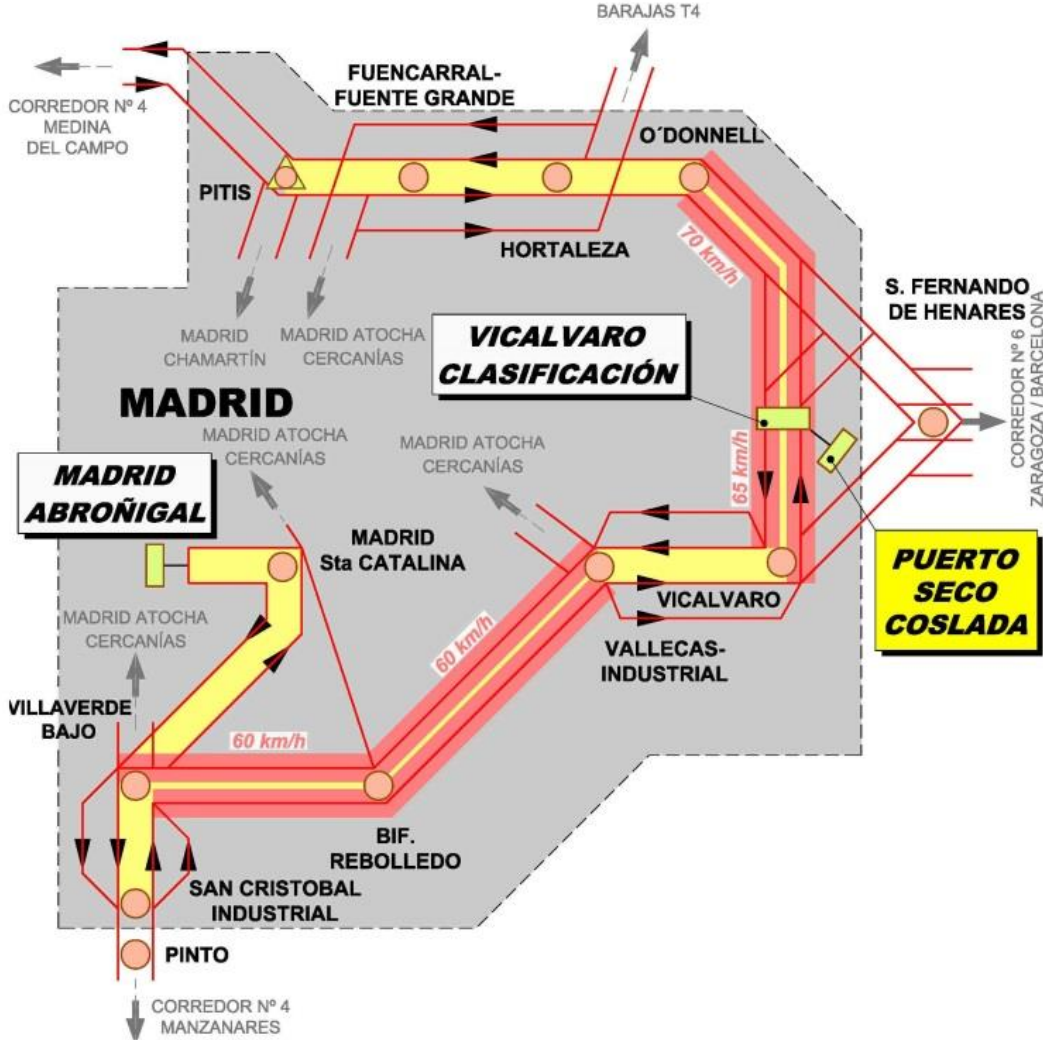


Nº Track	Length (m)
V. CLASSIFICATION 1	
9 Electrified tracks with length of 600 m	
V. CLASSIFICATION 2	
21 no electrified tracks with length of 670 m	
V. CLASSIFICATION 3	
8 Electrified tracks + 2 no electrified tracks with length of 600 m	



MADRID DRY PORT COSLADA

LOCATION



TYPE OF TERMINAL

Intermodal Terminal

OPERATION

Terminal owner:
PUERTO SECO DE MADRID, S.A
Av Europa
28821 Coslada, Madrid
<http://www.puertoseco.com/ingles/dryport.html>
Manager. Jaime Seijas.
jaime.seijas@puertoseco.com

Terminal operator:
CONTERAIL, S.A.
Tel +34 916 707 091
www.conterail.com
Manager. Carlos Romero. Felipe Mendaña.
cromero@conterail.com
fmendana@noatum.co

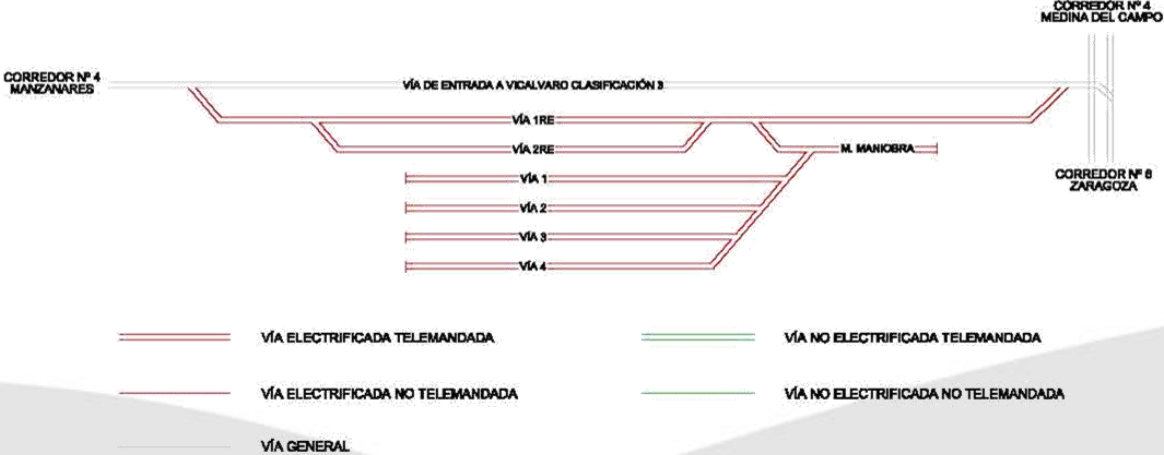
WORKING TIMETABLE

- Technical facility:**
- Train access and expedition at all times
- Services:**
- Particular Services. In accordance to each service demand and Public Services

SERVICES

- Combined traffic operation area. For more details, contact transport operators.

INFRASTRUCTURES

	Nº Tracks	Track length (m)
	1RE	>750
	2RE	450
	1	553
	2	516
	3	480
	4	433
	Shunting neck	420
Electrified 3 KV		

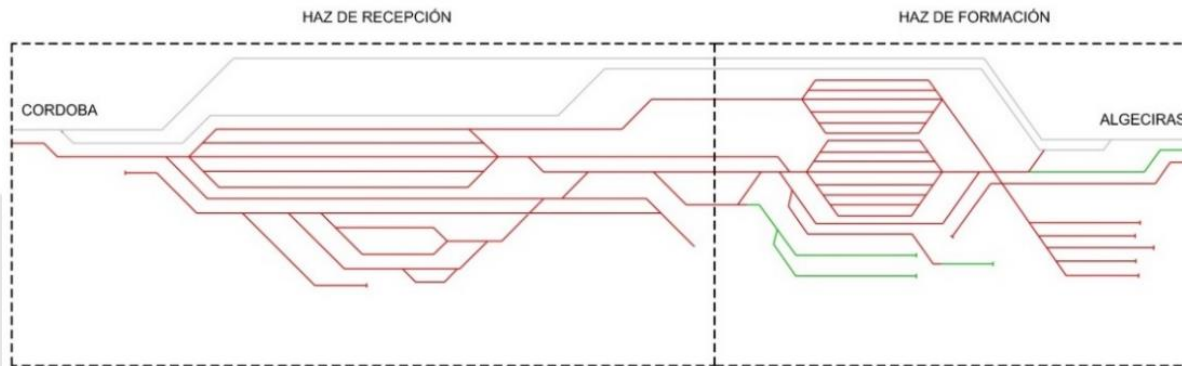
CÓRDOBA – EL HIGUERÓN TERMINAL

LOCATION	TYPE OF TERMINAL
<p>CORREDOR Nº 4 MANZANARES</p> <p>16 245 km</p> <p>CORDOBA CENTRAL</p> <p>CÓRDOBA - EL HIGUERÓN</p> <p>SEVILLA / HUELVA</p> <p>12</p> <p>SEVILLA</p> <p>BOBADILLA</p> <p>GRANADA</p> <p>MÁLAGA</p> <p>11 305 km</p> <p>CORREDOR Nº 4 SAN ROQUE - LA LÍNEA PUERTO DE ALGECIRAS</p>	<p>ADIF Intermodal terminal</p> <p>OPERATION</p> <p>South Direction ADIF Crta. Palma del Río, Km. 3,500 CÓRDOBA 14005 – CÓRDOBA Email: logistica.gerenciasur@adif.es Tlf: +34 954.48.52.30 Web : www.adif.es</p> <p>WORKING TIMETABLE</p> <p>Technical facility:</p> <ul style="list-style-type: none"> • Access and Train expedition : 7 days / 24h <p>Services:</p> <ul style="list-style-type: none"> • Timetable varies with service offered. For more information: http://www.adif.es/es_ES/infraestructuras/terminal/es/50512/ficha_instalacion_logistica_0075.shtml

SERVICES

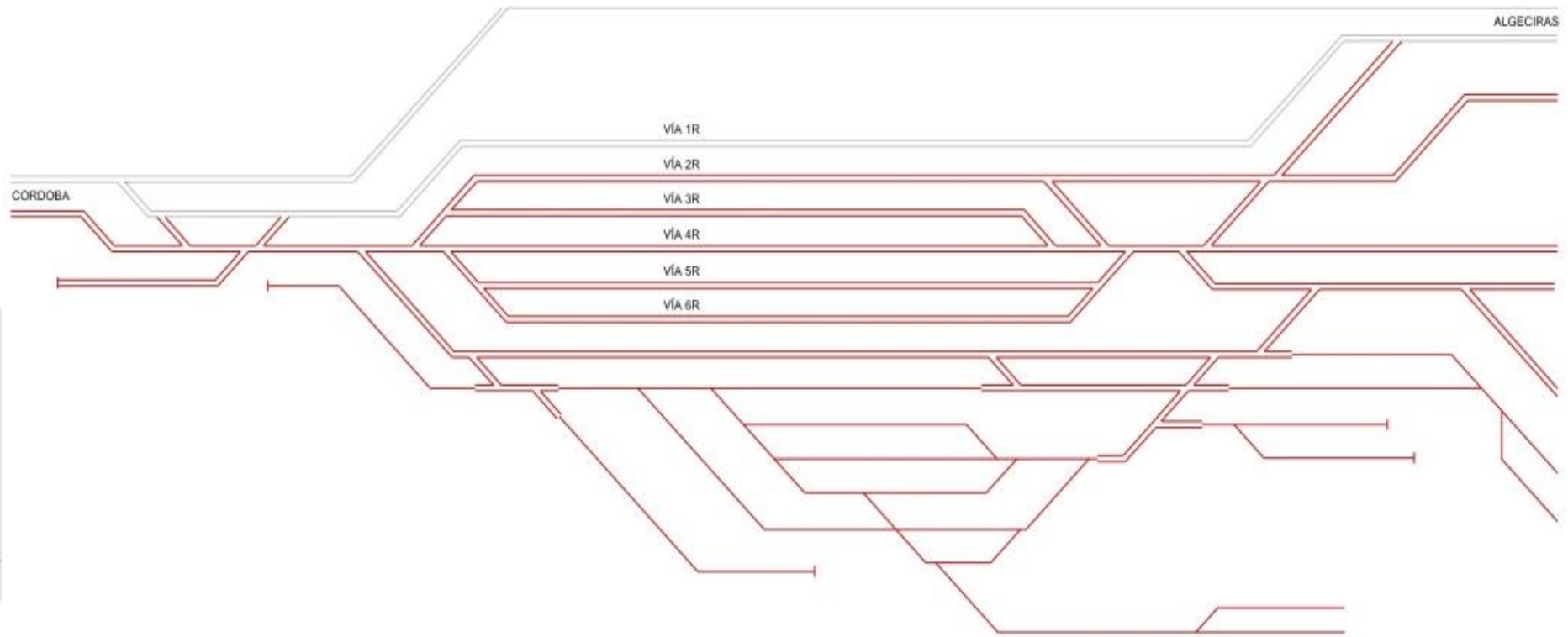
- Formation/selection shunting, with or without shunting vehicle.
- Reception shunting in other facilities.
- Positioning shunting in the logistic facilities within the main facilities
- Shunting in facilities with shunting vehicle
- Material operations associated to the access and expedition of trains.
- Shunting in facilities without shunting vehicle.
- Shunting in facilities with shunting vehicle.
- Handling of intermodal transport units
- Access shunting to outside facilities with shunting vehicle

INFRASTRUCTURES

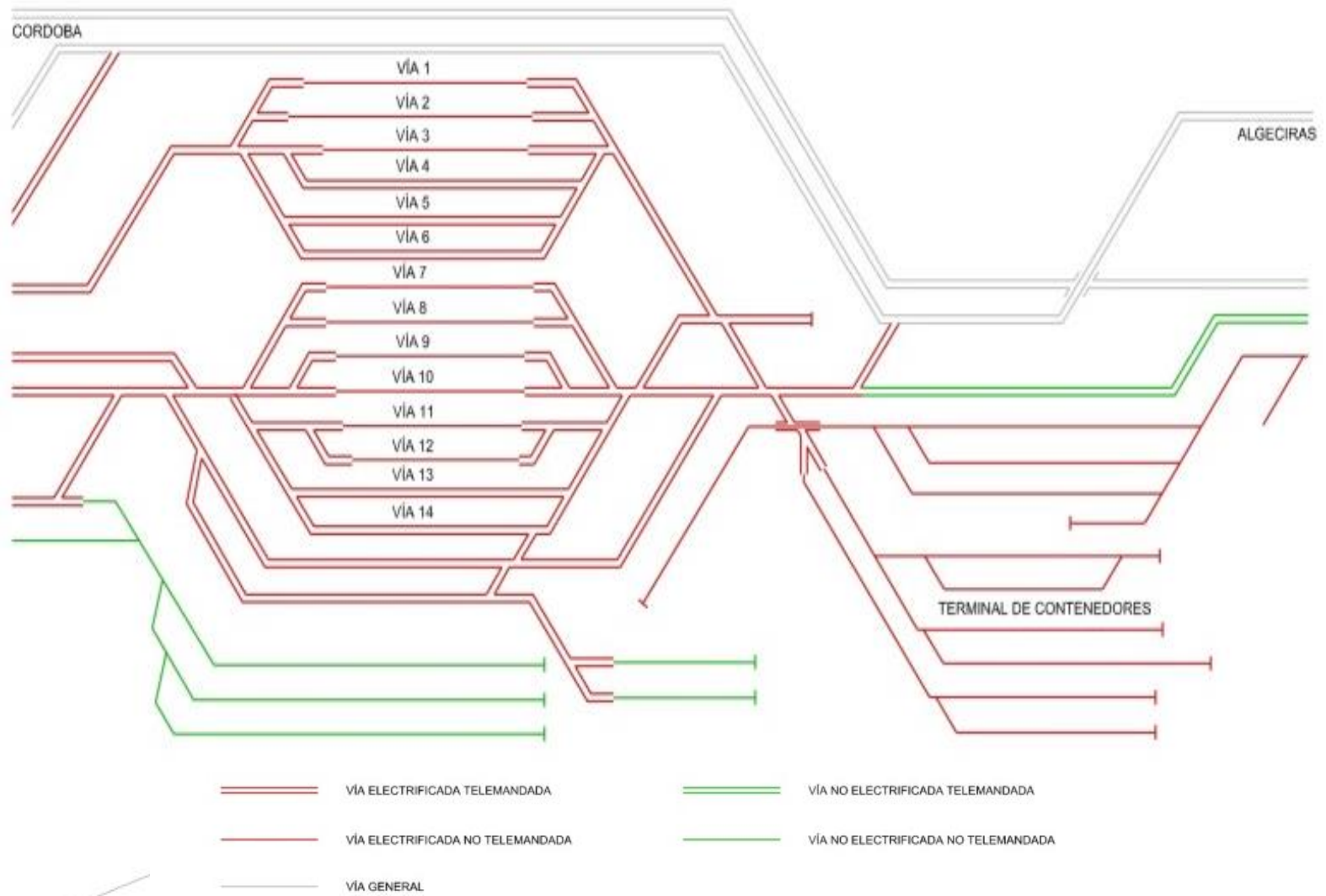


Nº Track	Length(m)
Reception siding	
1R	607
2R	609
3R	674
4R	616
5R	616
6R	608
Formation siding	
14 Electrified tracks with length between 465 – 670 m	
Electrified 3 KV	


HAZ DE RECEPCIÓN



HAZ DE FORMACIÓN



SAN ROQUE – LA LÍNEA FREIGHT TERMINAL

LOCATION	TYPE OF TERMINAL
 <p>The map illustrates the location of the San Roque – La Línea freight terminal. It shows the 'CORREDOR Nº 4 CÓRDOBA - EL HIGUERÓN' running north-south through BOBADILLA. A green line labeled 'SAN ROQUE - LA LÍNEA' runs from BOBADILLA south to ALMORAIMA and then to ESTACIÓN DE ALGECIRAS. A distance of 305 km is marked between BOBADILLA and ALMORAIMA. Other cities shown include SEVILLA, GRANADA, and MÁLAGA. At the southern end, the map identifies 'ALGECIRAS MERCANCÍAS' and 'PUERTO BAHÍA DE ALGECIRAS'.</p>	<p>ADIF Intermodal terminal</p> <p>OPERATION</p> <p>South Direction ADIF Crta. Almoraima s/n SAN ROQUE 11368 – CÁDIZ Tlf: +34 954.48.52.30 Email: logistica.gerenciasur@adif.es Web : www.adif.es</p> <p>WORKING TIMETABLE</p> <p>Technical facility:</p> <ul style="list-style-type: none"> • Train Access and expedition: Mon to Fri : 6.00am – 10.30pm <p>Services :</p> <ul style="list-style-type: none"> • Timetable varies with service offered. For more information: http://www.adif.es/es_ES/infraestructuras/terminal/es/55026/ficha_instalacion_logistica_0089.shtml

SERVICES

- Formation/selection shunting, with or without shunting vehicle.
- Reception shunting in other facilities.
- Positioning shunting in the logistic facilities within the main facilities
- Shunting in facilities with shunting vehicle
- Shunting in facilities without shunting vehicle.
- Shunting in facilities with shunting vehicle.
- Handling of intermodal transport units
- Access shunting to outside facilities with shunting vehicle
- Material operations associated to the access and expedition of trains.

INFRASTRUCTURES

		Nº Track	Track length (m)
VÍA 2		2	800
VÍA 4		4	680
VÍA 6		6	680
VÍA 8		8	640
VÍA 10		10	590
		Not electrified	

ALGECIRAS FREIGHT TERMINAL

LOCATION



TYPE OF TERMINAL

ADIF Intermodal terminal

OPERATION

ADIF Direction South

Estación Antigua de FFCC - c/ Agustín Balsamo s/n

ALGECIRAS

11207 – CÁDIZ

Email: logistica.gerenciasur@adif.es

Tlf: +34 954.48.52.30

Web : www.adif.es

WORKING TIMETABLE

Technical facility

- Access and Train expedition :
Mon to Fri : 7.00am – 10:00pm

Services:

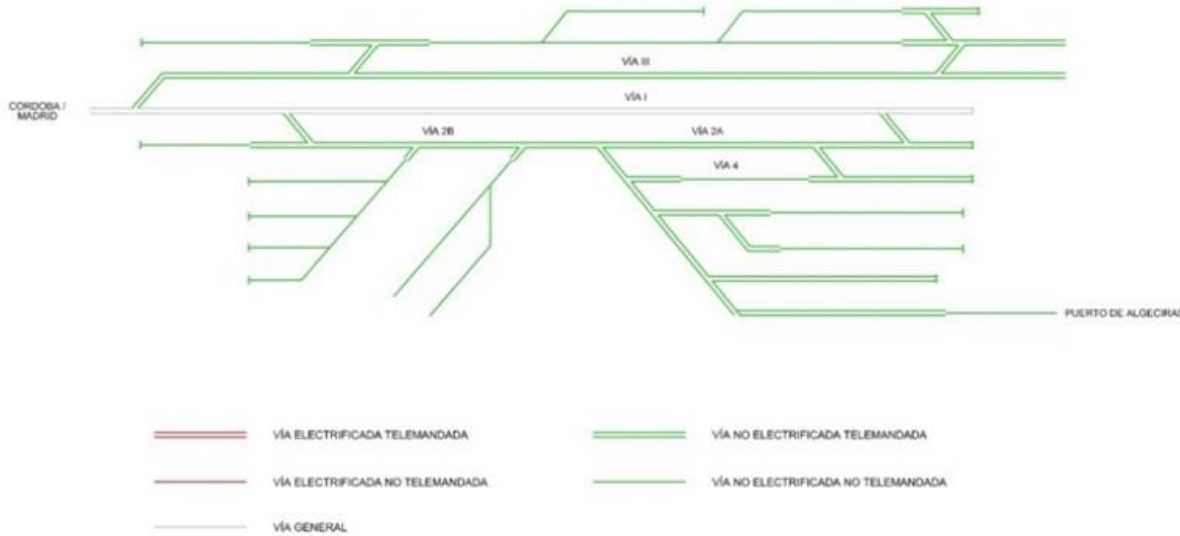
- Timetable varies with service offered. For more information:

http://www.adif.es/es_ES/infraestructuras/terminal/es/55020/ficha_instalacion_logistica_0088.shtml

SERVICES

- Formation/selection shunting, with or without shunting vehicle.
- Reception shunting in other facilities.
- Positioning shunting in the logistic facilities within the main facilities
- Shunting in facilities with shunting vehicle
- Shunting in facilities without shunting vehicle.
- Shunting in facilities with shunting vehicle.
- Handling of intermodal transport units
- Access shunting to outside facilities with shunting vehicle
- Material operations associated to the access and expedition of trains.

INFRASTRUCTURES



Nº Track	Length (m)
I	580
2A	120
2B	150
III	470
4	130
5	317
Not electrified	

BAHÍA DE ALGECIRAS PORT

LOCATION



GENERAL INFORMATION

Puerto Bahía de Algeciras

Terminal Ferroportuaria 1 de Isla Verde Exterior y Terminal Ferroportuaria 2 de Isla Verde Interior.

Avenida de la Hispanidad, 2.
11207 ALGECIRAS.

Contacts:

Rafael Olivares

Email: rolivares@apba.es

Tlf: +34 956.58.54.00

Juan José Aguilar

Email: jjaguilar@apba.es

Tlf: +34 956.58.54.29

Web : <http://www.apba.es/ferrocarril>

Terminal owner: Autoridad Portuaria de la Bahía de Algeciras (APBA).

According to the Spanish law, the port authority is the rail infrastructure manager within the port.

Terminal operator: ADIF/ APBA

Terminal character: Intermodal (rail-road /maritime)

ACCESS CONDITIONS

- Mon to Fri : 8.30am – 6.30pm
- Open access for all market operators (RU, forwarder, logistic provider): Yes
- Legal requirements to access: no particular requirements
- Technical conditions: only diesel traction

TERMINAL DESCRIPTION

- Type of cargo: all (containers mainly)
- Equipment (container): reach stacker: Other cargoes: no specific equipment
- Connection to main railway infrastructure: Connecting railway station: San Roque (ADIF) y Algeciras Mercancías (ADIF)

CAPACITY ALLOCATION

- Process description: regulated through ADIF-APBA formal agreement. Paths are organized between San Roque (ADIF) and Puerto de Algeciras.
- Booking: on a daily basis

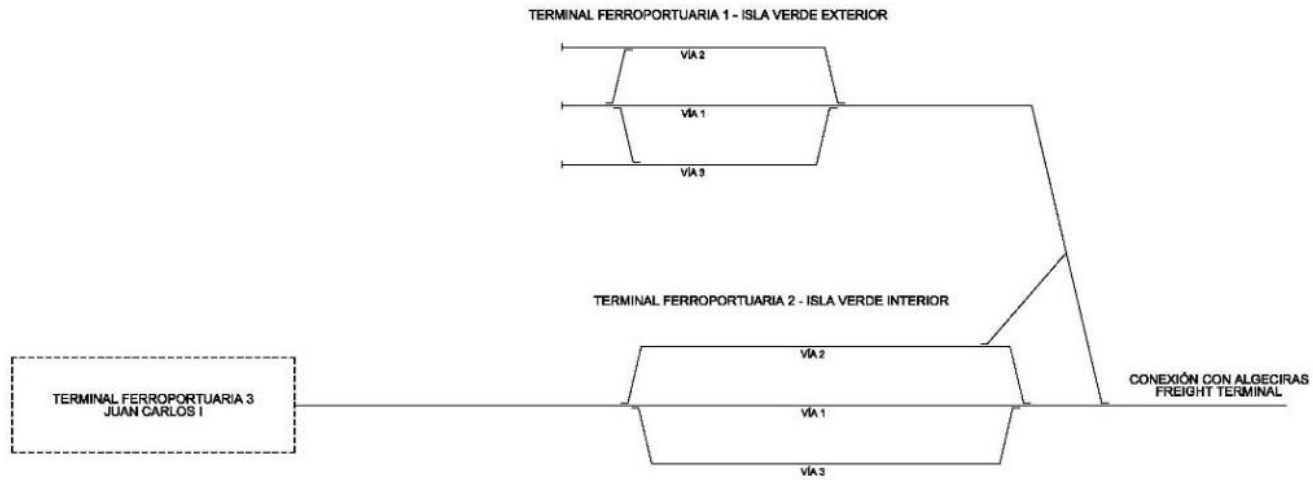
SERVICES

- Connections with external facilities
- Shunting staff
- Commercial billing and administrative support
- Containers handling and storage
- Pick-up and delivery operations
- Others services under request

CHARGING

- Price list: to be published (consult the APBA in the meanwhile)
- Payment conditions: no particular conditions

INFRASTRUCTURES



Nº Tracks	Track length (m)
T 1 – Isla Verde Exterior	
1	591
2	629
3	591
TI 1 – Isla Verde Interior	
1	300
2	335
3	300

BILBAO PORT

LOCATION



GENERAL INFORMATION

Puerto de Bilbao

Campo de Volatín, 37
48007 BILBAO

Contact: Luis Gabiola Mendieta

Email: comercial@bilbaoport.es

Tlf: +34 944 871 200

Web : www.bilbaoport.es

Terminal owner: Autoridad Portuaria de Bilbao (APB) - ADIF.

According to the Spanish law, the port authority is the rail infrastructure manager within the port. However, the owner of the terminal is ADIF.

- Terminal operator: ADIF/ APB
- Terminal character: Intermodal (rail-road /maritime)

ACCESS CONDITIONS

- Open access for all market operators (RU, forwarder, logistic provider...): Yes
- Legal requirements to access: no particular requirements
- Technical conditions: only diesel traction

TERMINAL DESCRIPTION

- Type of cargo: all (container mainly)
- Equipment (container): RTG. Other cargoes (no specific equipment)
- Connection to main railway infrastructure: Connecting railway station: Bilbao Mercancías (ADIF)

CAPACITY ALLOCATION

- Process description: regulated through ADIF-APB formal agreement. Paths are organized between Bilbao Mercancías (ADIF) and Puerto de Bilbao.
- Booking: on a daily basis

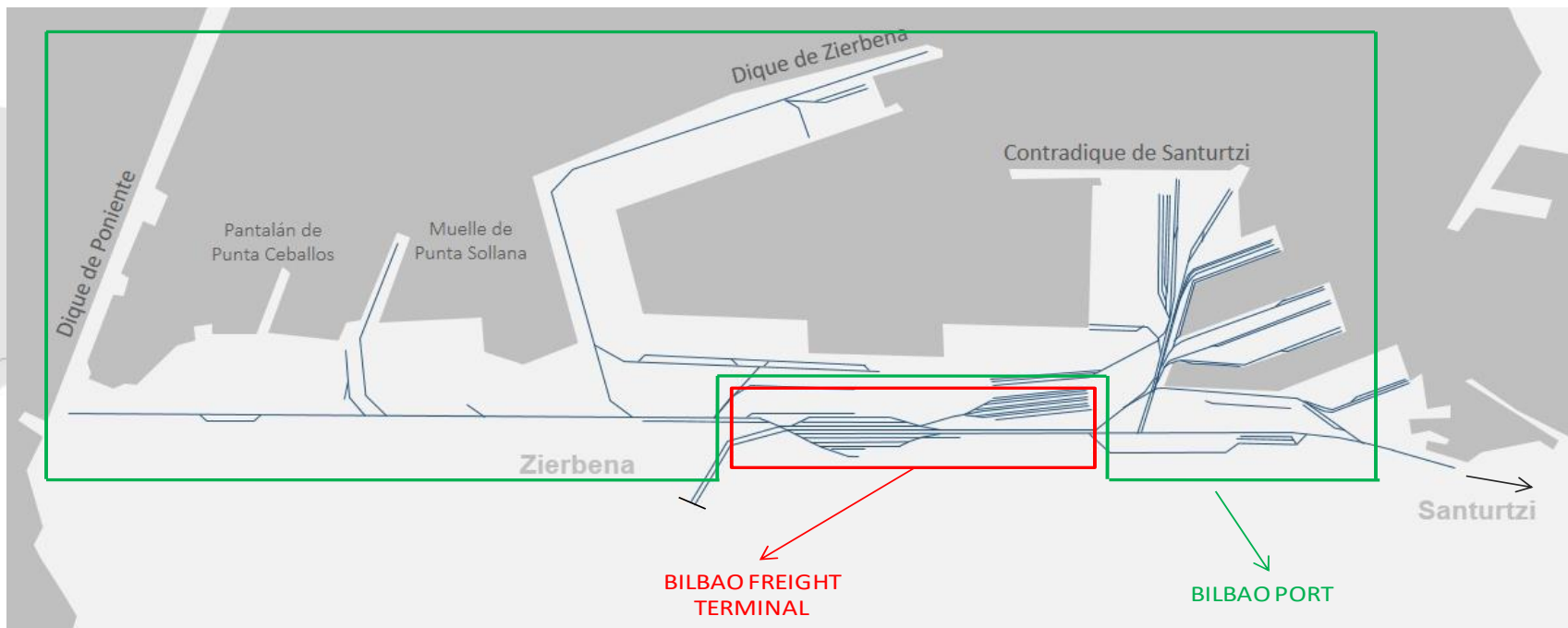
SERVICES

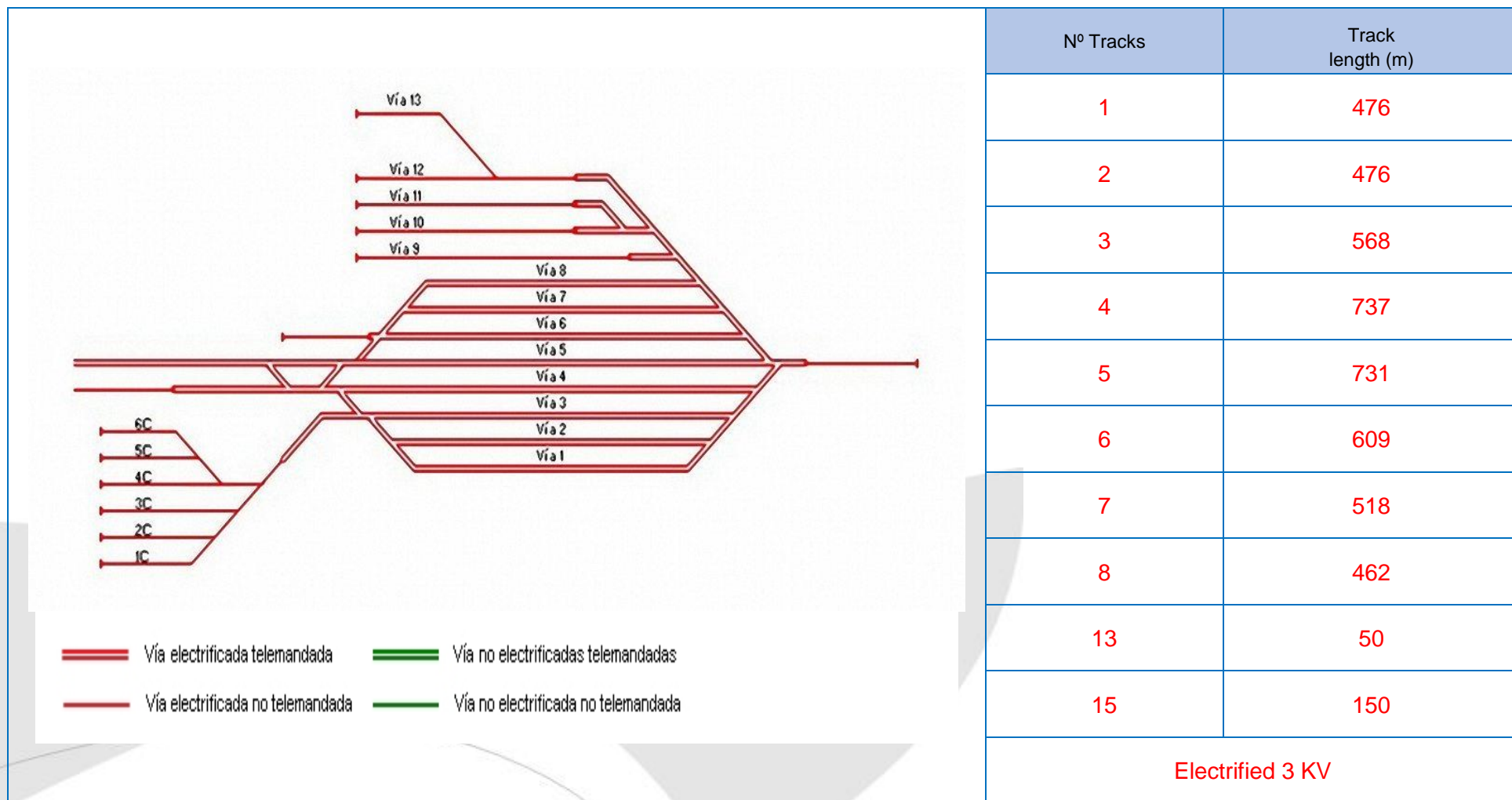
- For more details, please check the website
http://www.adif.es/es_ES/infraestructuras/terminales/13408/ficha_instalacion_logistica_0026.shtml
- ADIF operating times: 7 days / 24h

CHARGING

- Price list: to be published (consult the APB in the meanwhile)
- Payment conditions: no particular conditions

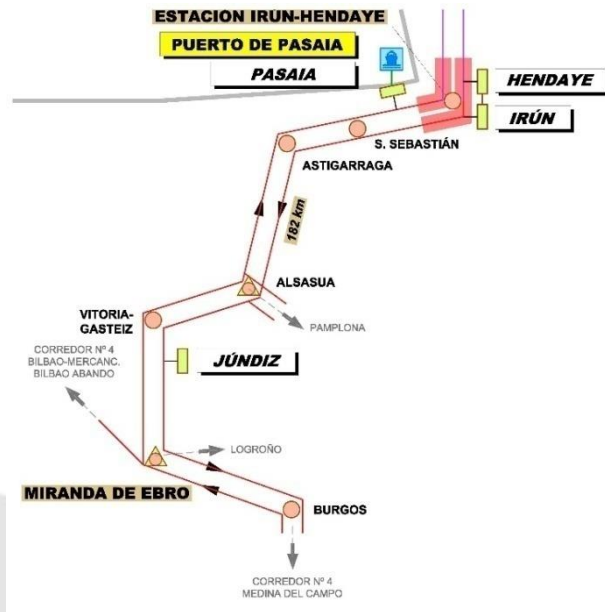
INFRASTRUCTURE





PASAIA PORT

LOCATION



GENERAL INFORMATION

Puerto de Pasaia

Pasaia Ancho, s/n.
20110 PASAJES

Contact: César Salvador Artola

Email: csalvador@puertopasajes.net

Tel +34 943.35.01.42

Web : www.puertopasajes.net

Terminal owner: Autoridad Portuaria de Pasaia (APP).

According to the Spanish law, the port authority is the rail infrastructure manager within the port.

- Terminal operator: ADIF/ APP
- Terminal character: Intermodal (rail-road /maritime)

ACCESS CONDITIONS

- Open access for all market operators (RU, forwarder, logistic provider...)
- No particular legal requirements to access
- Technical conditions: only diesel traction

TERMINAL DESCRIPTION

- Type of cargo: general cargo (vehicles and coils mainly)
- Equipment: no specific equipment
- Connecting railway station: Lezo & Pasaia Mercancías (ADIF)

CAPACITY ALLOCATION

- Process description: regulated through ADIF-APP formal agreement. Paths are organized between Lezo&PasajesMercancías (ADIF) and Puerto de Pasaia.
- Booking: on a daily basis

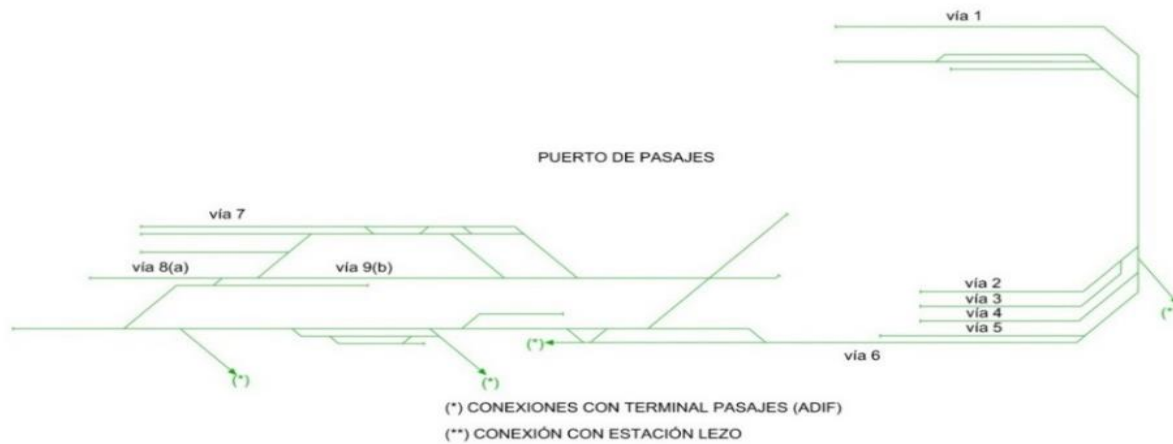
SERVICES

CHARGING

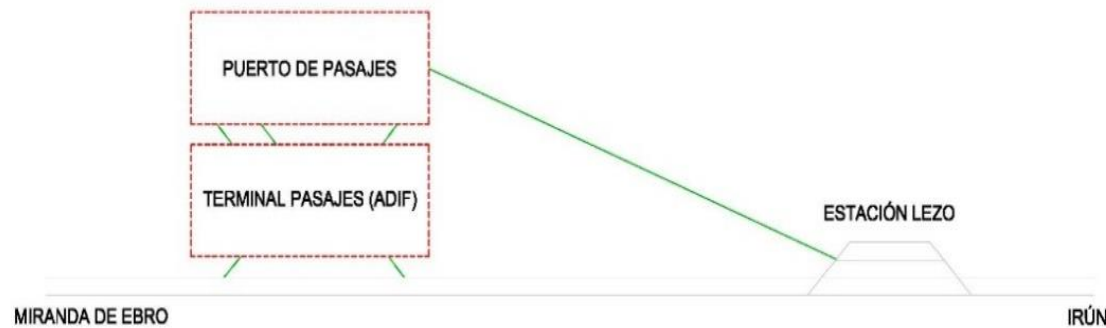
- For more details, please check the website http://www.adif.es/es_ES/infraestructuras/terminales/11515/ficha_instalacion_logistica_0023.shtml
- Operating times ADIF : Mon to Fri / 6.00am – 10.00pm

- Price list: to be published (consult the APP in the meanwhile)
- Payment conditions: no particular conditions

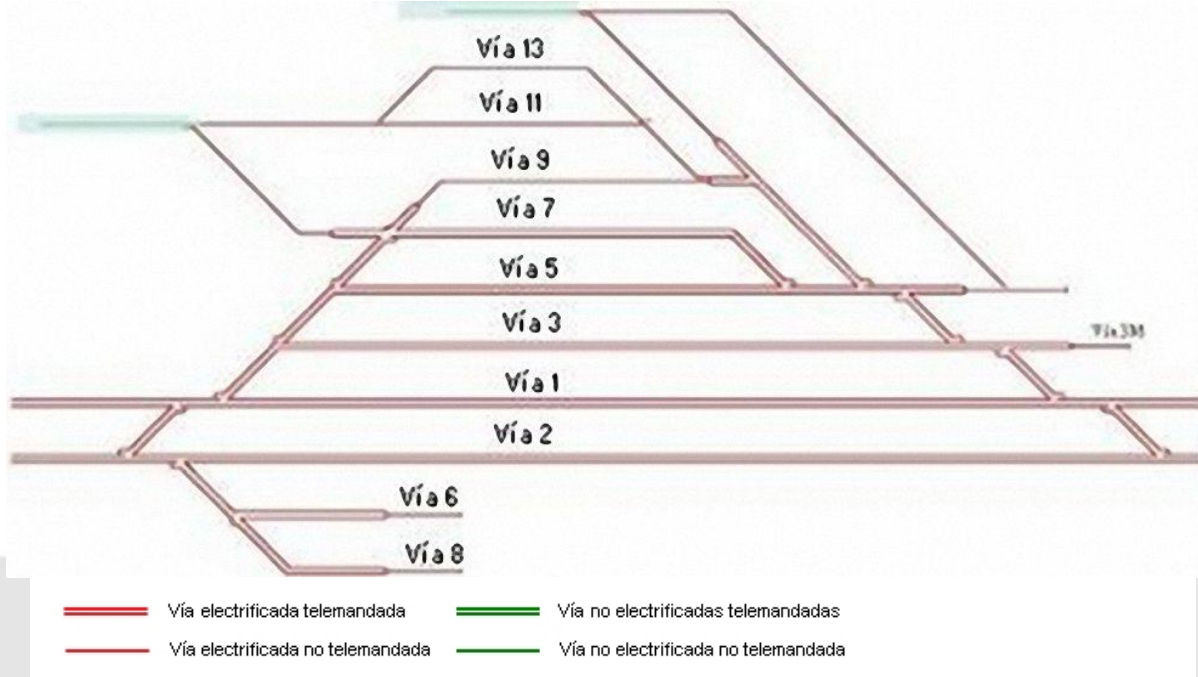
INFRASTRUCTURES



Nº Tracks	Track length (m)
1	610
2	319
3	329
4	324
5	200
6	440
7	310
8 (a)	405
8 (b)	471
Nº Tracks	Track length (m)
3	567
5	399
7	367
9	340
11	316
13	265
4	305



Terminal Pasajes (ADIF)



6

300

8

300

Electrified 3 KV
No electrified

LEIXÕES PORT

LOCATION	TYPE OF TERMINAL
	<p>Port and freight terminal</p> <p>OPERATION</p> <p>IP – INFRAESTRUTURAS DE PORTUGAL Av. Eng. Duarte Pacheco 4450-110 Matosinhos Tel.: (+351) 221 052 977 Fax: (+351) 221 052 989 E-mail: tm.leixoes@infraestruturasdeportugal.pt Site: www.infraestruturasdeportugal.pt</p> <p>APDL – ADMINISTRAÇÃO DOS PORTOS DO DOURO E LEIXÕES Avenida da Liberdade 4450-718 Leça da Palmeira Contact Person: Amélia Castro Tel.: (+351) 229 990 700 Fax: (+351) 229 990 701 E-mail: amelia.castro@apdl.pt Site: www.apdl.pt</p> <p>WORKING TIMETABLE</p> <p>IP – INFRAESTRUTURAS DE PORTUGAL</p> <ul style="list-style-type: none"> • 7 days / 8am-7pm <p>APDL</p> <ul style="list-style-type: none"> • Port works 24 hours per day, every day of the year. • Freight movement is done by the licensed public services depending on the normal operation time between 8am and 12pm.

SERVICES

IP – INFRAESTRUTURAS DE PORTUGAL

- Load, unload, reception and delivery of ITU (Intermodal Transport Unit), containers and change
- Terminal capacity: 550 TUs
- Availability for connection of 8 refrigerated containers
- Reserved area for dangerous materials
- Proximity parking

APDL

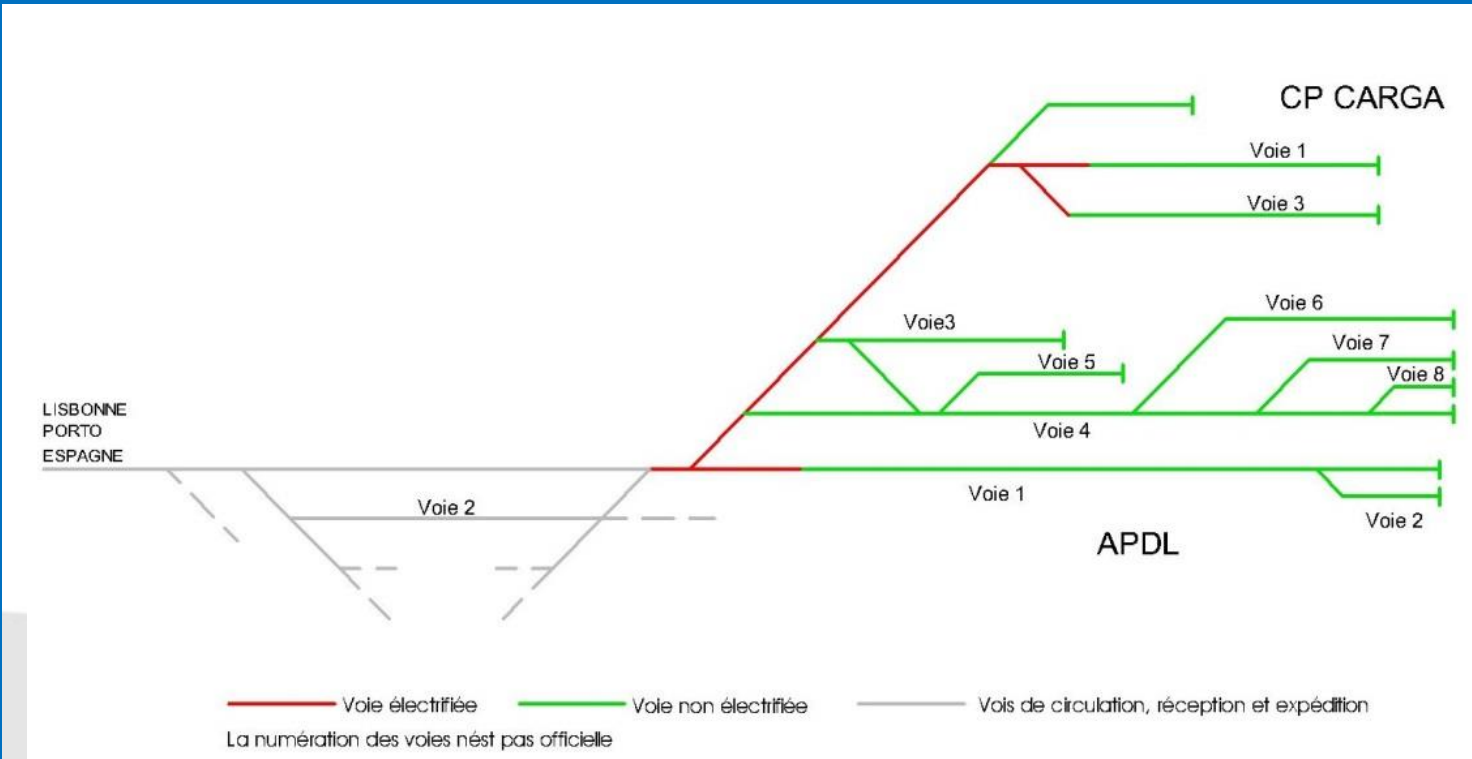
- Diverse fragmented freight movement, freight in containers, liquid and solid bulk, ro-ro freight and passengers
- Covered storage and uncovered for freight
- Specialized storage: cereal storages, petroleum products tanks...
- Fish port
- Marina
- Maritime services: pilot accompaniment, railroad trailer, berth
- Water and electricity supply
- 24 hours security systems
- Waste collection
- Port area cleaning
- Port security and vigilance 24 hours per day

EQUIPMENT

CP Carga

- Arcade crane of 30 tonnes
- 2 Reach Stacker of 40 tonnes
- 1 stacker of 6 tonnes
- Equipment APDL
- 35 cranes with a capacity between 5 and 240 tonnes
- 3 mobile cranes with a capacity between 40 and 100 tonnes
- 6 dock arcades (STS)
- 13 arcades for storage of containers (RMG)

INFRASTRUCTURES

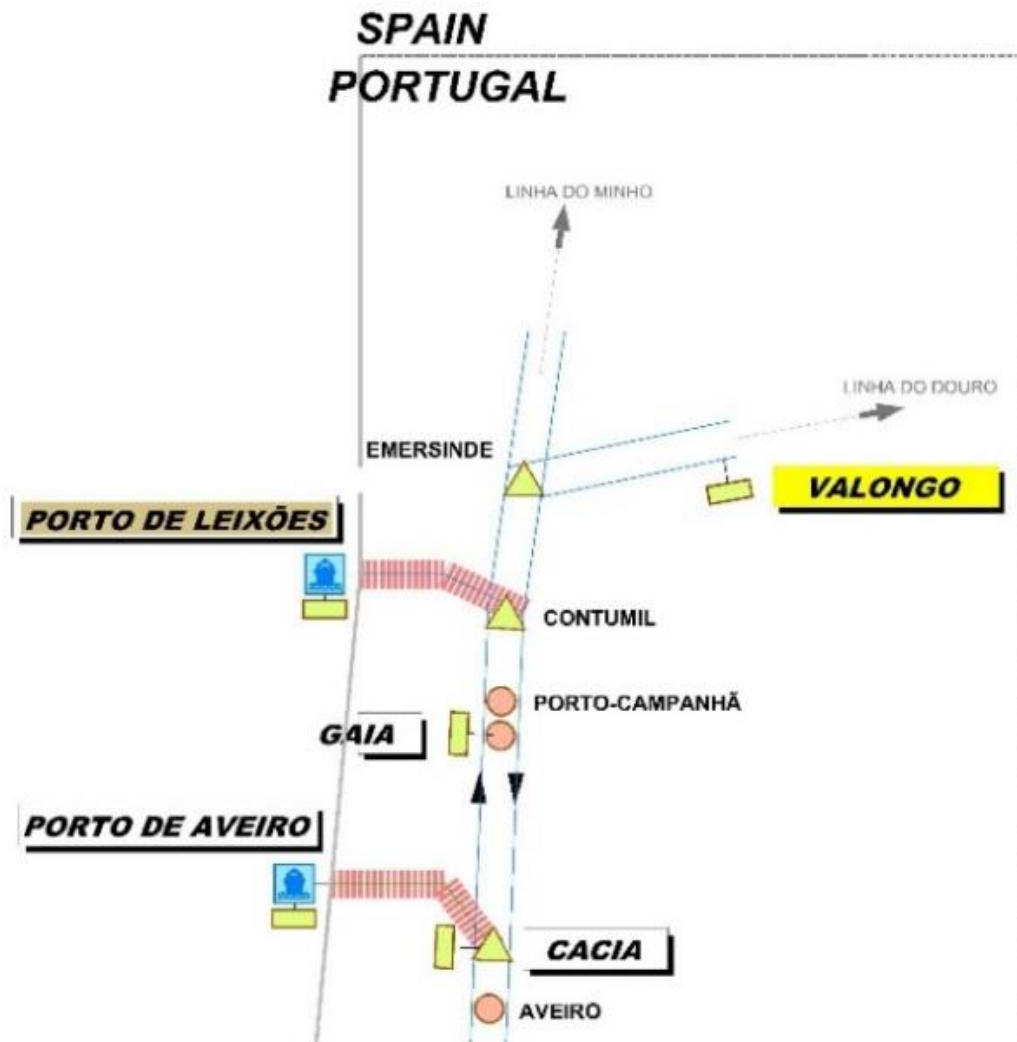


N° Track	Length (m)
IP	
1	300
2	200
3	400
APDL	
1	2230
2	260
3	500
4	1700
5	725
6	1075
7	250
8	170

VALONGO TERMINAL

LOCATION

TYPE OF TERMINAL



Freight terminal

OPERATION

SPC – Terminal Norte

S. Martinho do Campo

Zona Industrial de Campo

Rua da Central, 601

4440-043 Campo, Valongo

Contact Person: Lucas Teixeira

Tel.: (+351) 224 158 000

Fax: (+351) 224 158 099

E-mail: lteixeira@spc.saptec.pt

E-mail: comercial@spc.saptec.pt

WORKING TIMETABLE

- 7 days / 8am – 8pm

SERVICES

- Area: 18Ha
- Load/unload of Containers
- Container Depot / Terminal capacity: 4500 TUs
- Container Repair (Dry and Reefer)
- 30 refrigerated container availability
- Intermodal railroad-road transfer of ITU (containers, tank-container, and others)
- ITU transfer and parking
- Load reinforcement/decomposition
- Transport
- General freight storage
- Customs Warehouse / Logistics / Road / Railway interface with 40 tons crane – 17.000m²
- Electrified railway
- Reception and forwarding of compositions (500m)
- Formation / deformation compositions
- Load and unload compositions
- Consolidation / deconsolidation / charge storage
- Handling intermodal UTI'S and other charges
- Paved patio rail (loading and unload area of containers, wood, steel products, roundwood) – 20.000m²

EQUIPMENT:

- 40 tons Crane (rail, truck, and warehouse interface)
- 3 Reach stacker – 35 and 45 tons
- 2 Fork lift with frontal spreader of 13 tons
- 1 railroad shunter locotractor

INFRASTRUCTURES

VALONGO		Linha do Douro		Nº Track	Length (m)
<p>The diagram illustrates the track infrastructure. It shows four tracks labeled L1, L2, L3, and L4. L1 and L2 are 885m and 865m long respectively, and are connected to the Linha do Douro. L3 and L4 are 330m long and are connected to VALONGO. The tracks are shown as horizontal lines with diagonal lines indicating connections or junctions.</p>				1	885
				2	865
				3	330
				4	330

VILA NOVA DE GAIA TERMINAL

LOCATION



TYPE OF TERMINAL

Marshalling yard

OPERATION

IP – INFRAESTRUTURAS DE PORTUGAL

Estação de Santa Apolónia
1100-105 Lisboa

Contact Person: Vítor Carvalho

Tel.: (+351) 211 022 154

Fax: (+351) 211 021 710

E-mail: vitor.carvalho@infraestruturasdeportugal.pt

Site: www.infraestruturasdeportugal.pt

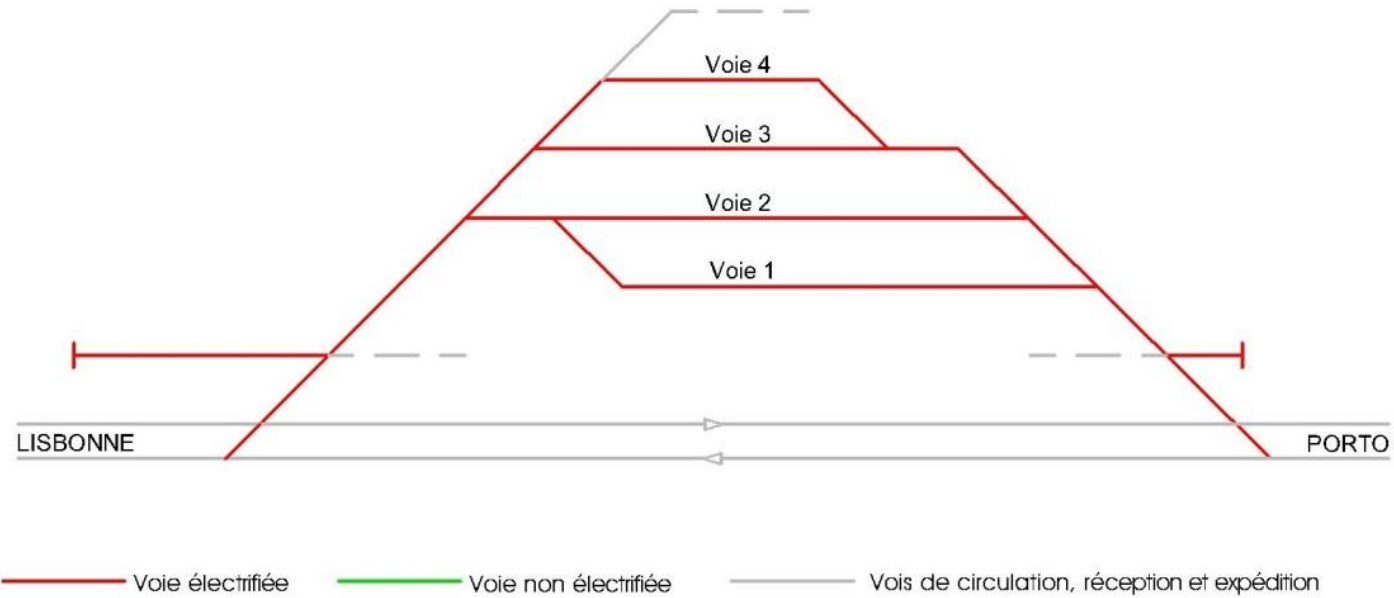
WORKING TIMETABLE

- 7 days / 24 hours

SERVICES

- Reception and delivery of trains. Ensembling traffic.

INFRASTRUCTURES



La numération des voies n'est pas officielle

N° Track	Length (m)
1	270
2	260
3	185
4	180

CACIA LOGISTIC PLATFORM

LOCATION



TYPE OF TERMINAL

Freight terminal

OPERATION

APA – ADMINISTRAÇÃO DO PORTO DE AVEIRO

Edifício 9 – Forte da Barra
3830-565 Gafanha da Nazaré

Contact Person: Marta Alves

Tel.: (+351) 234 393 300

Tlm: (+351) 925 659 532

E-mail: marta.alves@portodeaveiro.pt

Site: www.portodeaveiro.pt

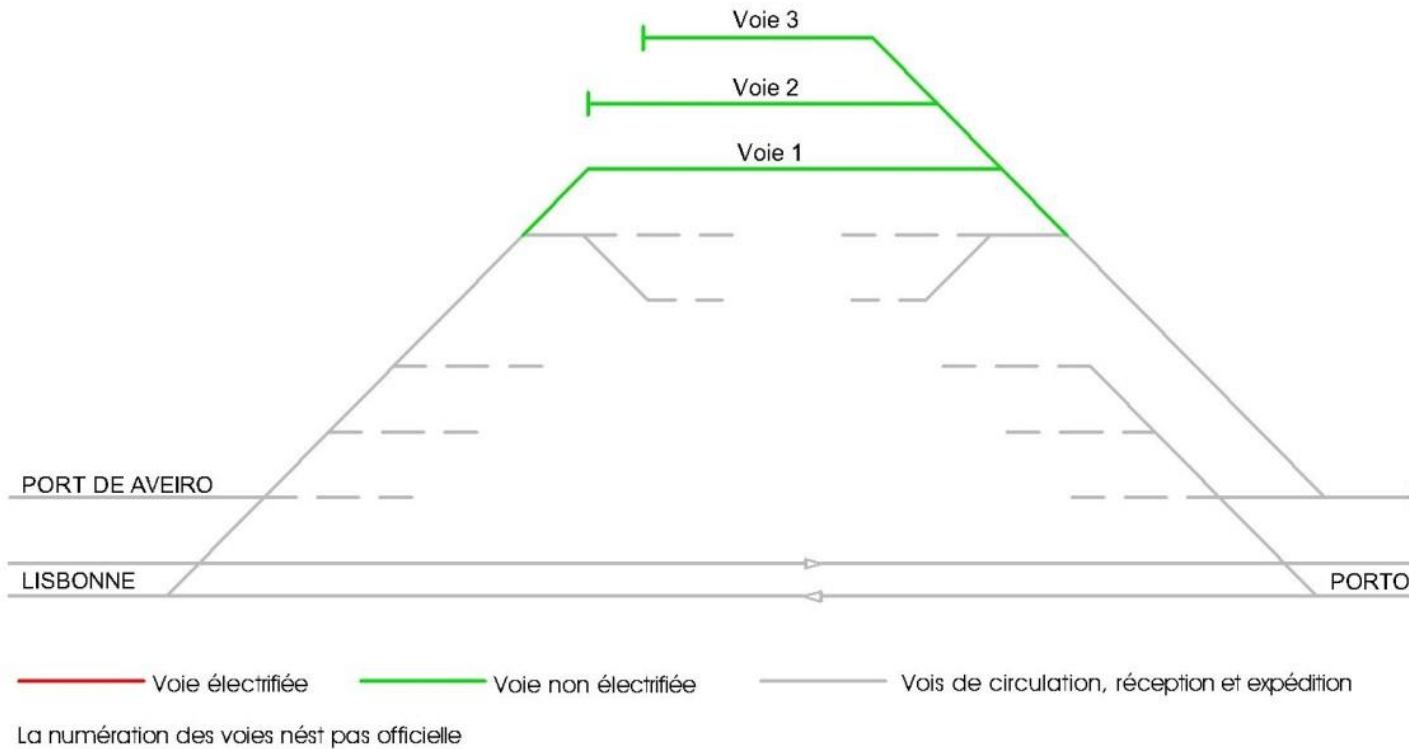
WORKING TIMETABLE

- Trains can make entrances in terminals at all times.
- Load and unload of trains can be done in the schedule agreed by companies that operate in the platform.

SERVICES

- Intermodal railroad-road transfer with all kind of freight, fragmented, diverse and ITU (Intermodal Transport Unit)
- Storage and parking for all kind of goods
- Handling of a variety of goods, reinforcement and decomposition of containers
- Offices renting
- Aligned plots for private use
- 24 hours per day vigilance

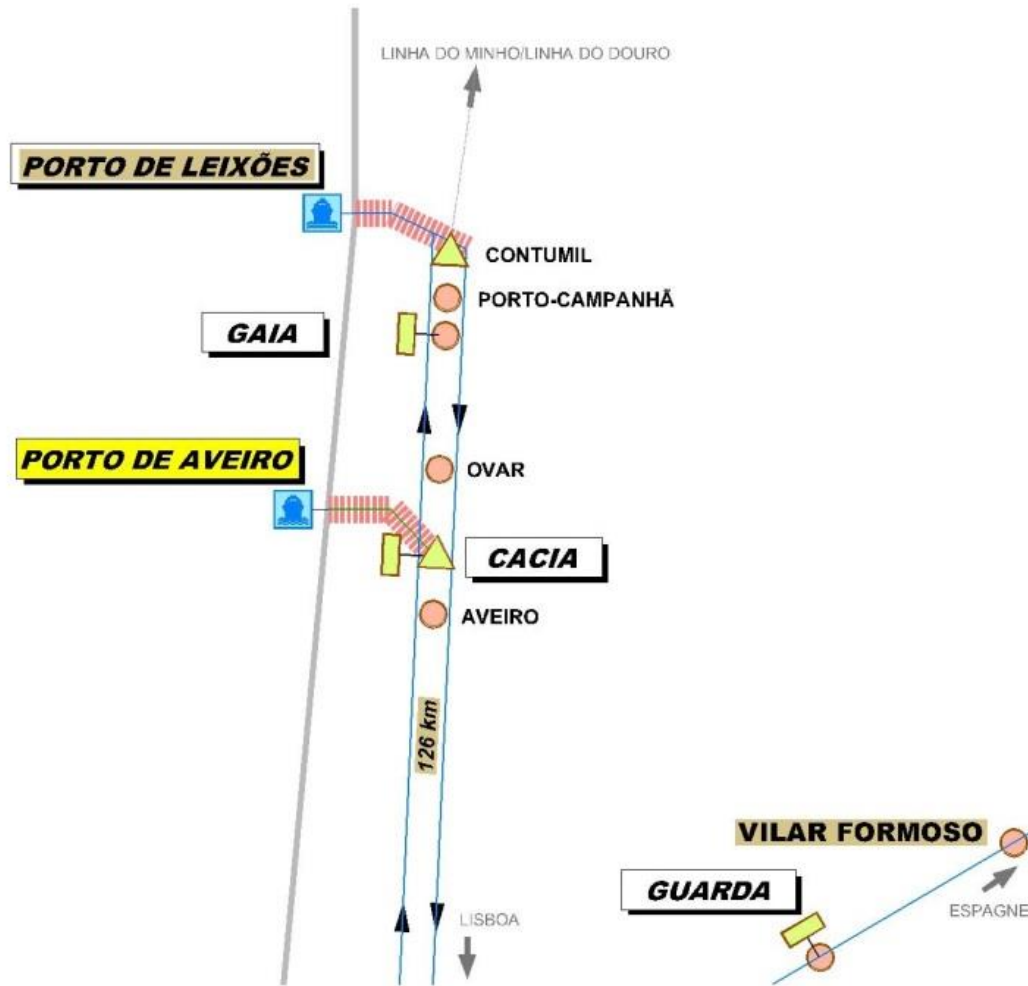
INFRASTRUCTURES



Nº Track	Lenght (m)
1	665
2	425
3	285

AVEIRO PORT

LOCATION



TYPE OF TERMINAL

Port terminal

OPERATION

APA – ADMINISTRAÇÃO DO PORTO DE AVEIRO

Edifício 9 – Forte da Barra
3830-565 Gafanha da Nazaré

Contact Person: Marta Alves

Tel.: (+351) 234 393 300

Tlm: (+351) 925 659 532

E-mail: marta.alves@portodeaveiro.pt

Site: www.portodeaveiro.pt

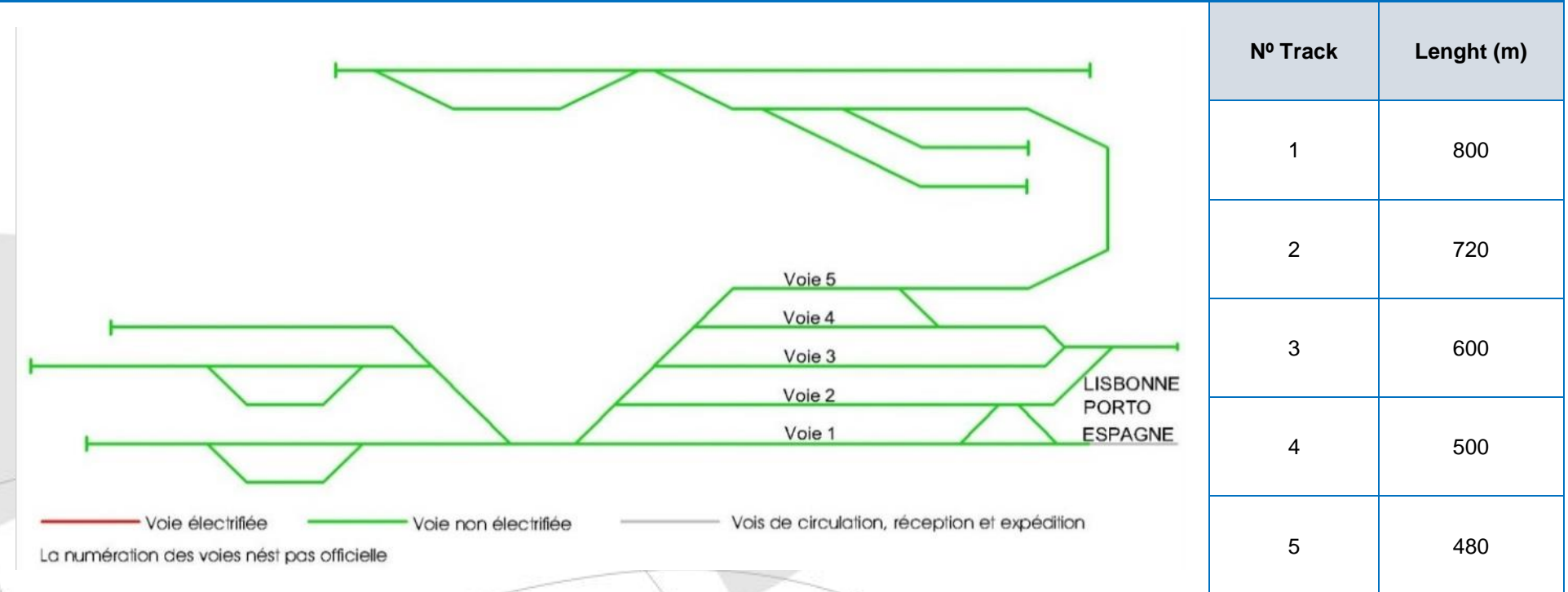
WORKING TIMETABLE

- Trains can make entrances in terminals at all times.
- Load and unload of trains can be done in the schedule agreed by companies that operate in the platform. Normal working hours are from 8am to 12pm

SERVICES

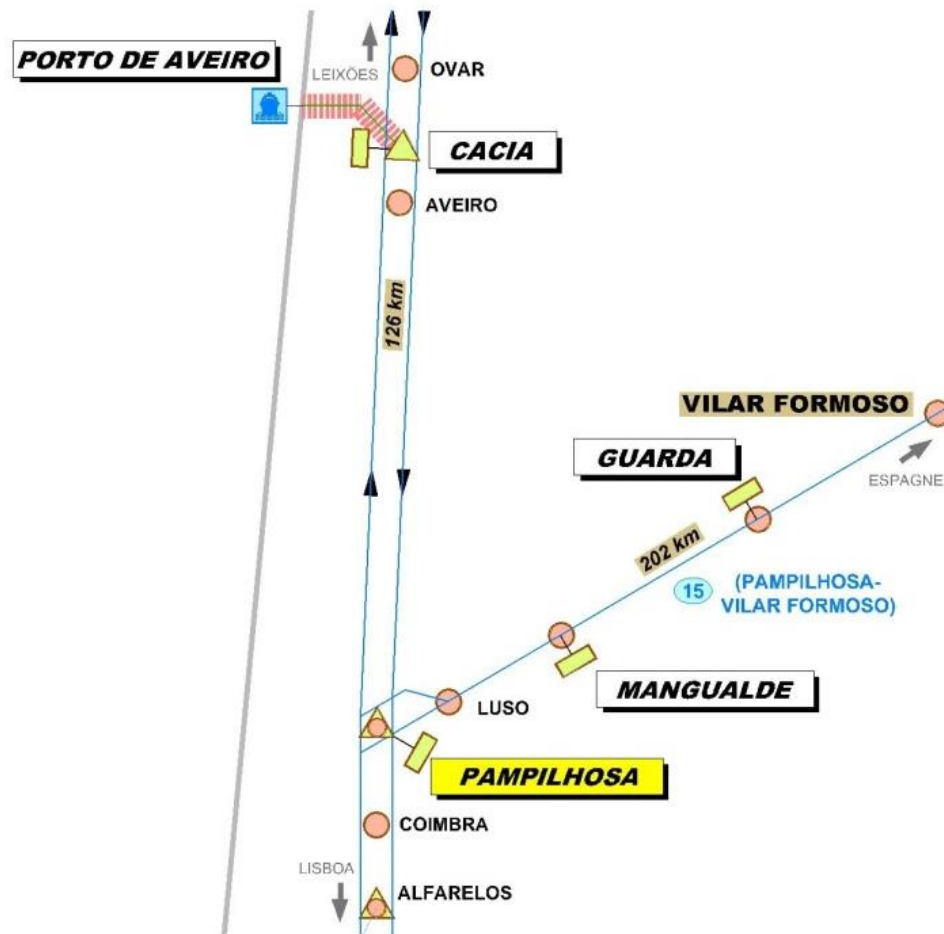
- Diverse fragmented freight movement, freight in containers, liquid and solid bulk, ro-ro freight and passengers
- Covered storage and uncovered for the freight
- Solid port control operations
- Terminals own the status of customs in terms of storage
- Handling of a variety of goods, reinforcement and decomposition of containers
- Offices renting
- Aligned plots for private use
- 24 hours per day vigilance
- Equipment
- Mobile crane of 35 tonnes
- 6 cranes of 12 tonnes

INFRASTRUCTURES



PAMPILHOSA TERMINAL

LOCATION



TYPE OF TERMINAL

Marshalling yard

OPERATION

IP – INFRAESTRUTURAS DE PORTUGAL

Estação de Santa Apolónia

1100-105 Lisboa

Contact Person: Vítor Carvalho

Tel.: (+351) 211 022 154

Fax: (+351) 211 021 710

E-mail: vitor.carvalho@infraestruturasdeportugal.pt

Site: www.infraestruturasdeportugal.pt

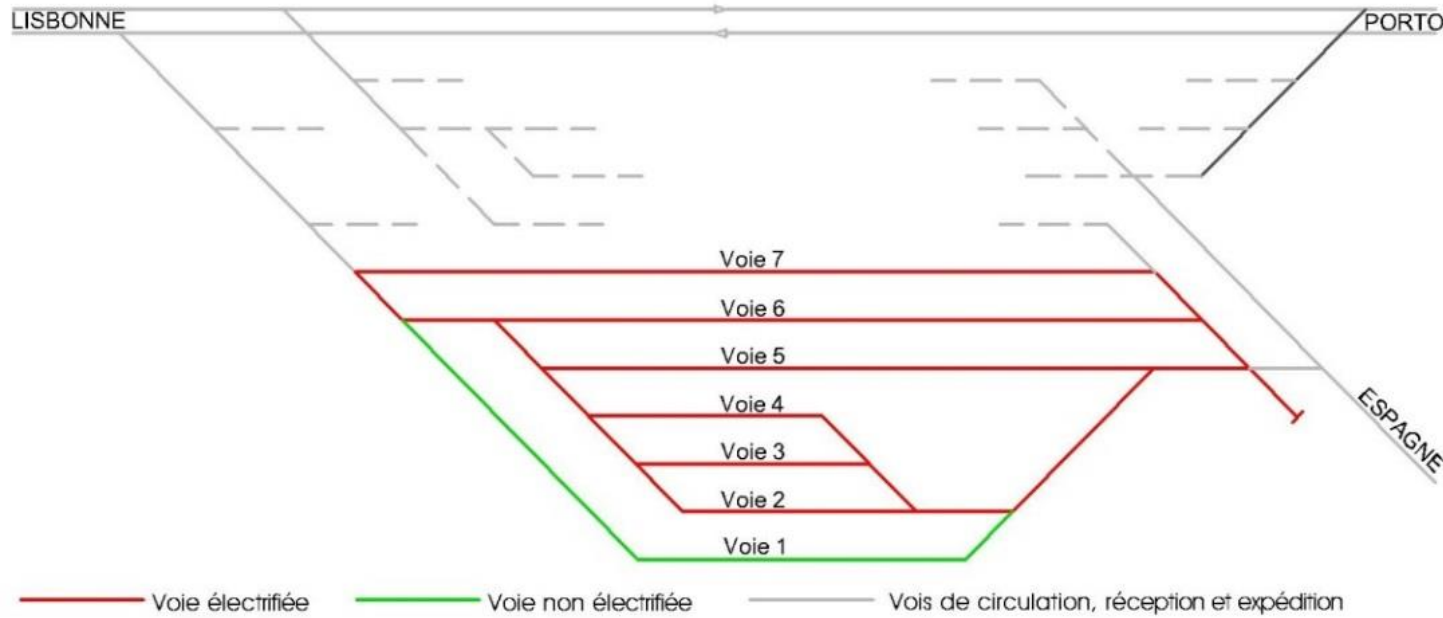
WORKING TIMETABLE

- 7 days / 24 hours

SERVICES

- Reception and delivery of trains. Ensembling traffic.

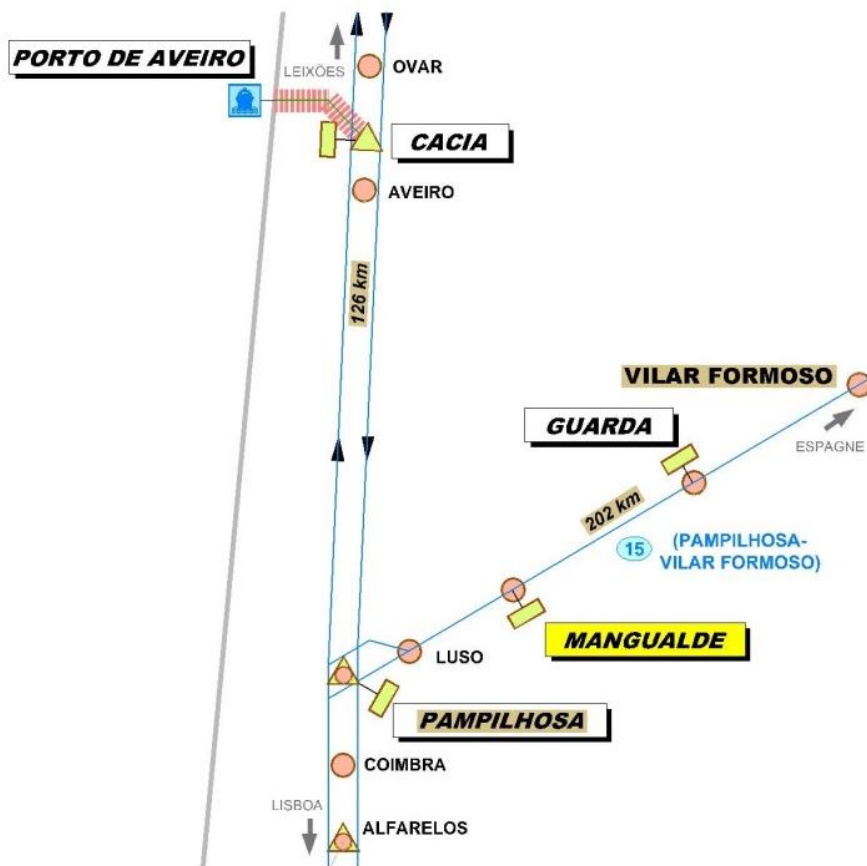
INFRASTRUCTURES



N° Track	Length (m)
1	375
2	120
3	110
4	120
5	230
6	325
7	460

MANGUALDE TERMINAL

LOCATION



TYPE OF TERMINAL

Freight terminal

OPERATION

IP – INFRAESTRUTURAS DE PORTUGAL

Departamento de Exploração de Terminais
 Av. Paiva Couceiro
 4300-383 Porto

Contact person: Paula Rocha

Tel.: (+351) 223 391 755

Fax: (+351) 212 879 932

E-mail: Paula.Rocha@infraestruturasdeportugal.pt

Site: www.infraestruturasdeportugal.pt

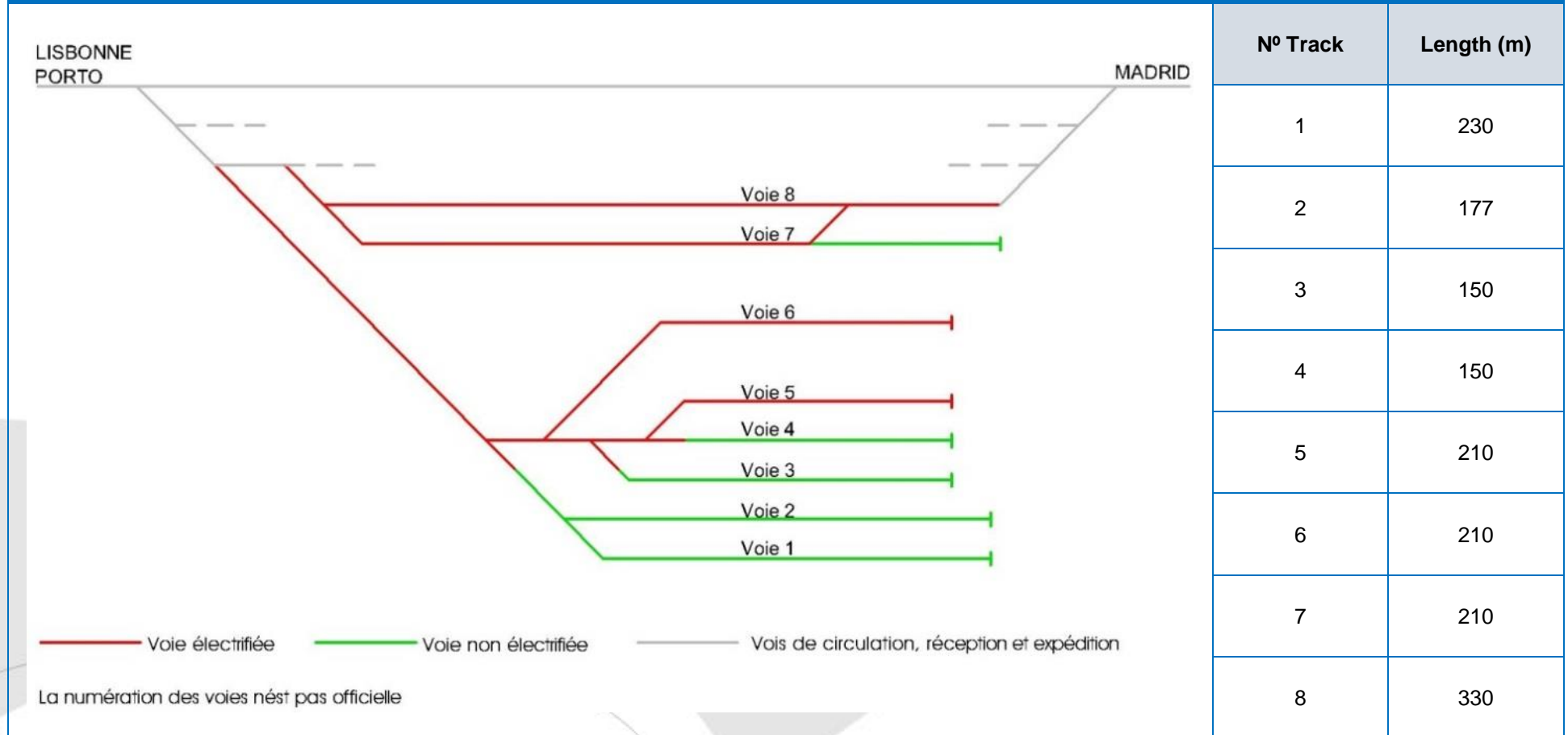
WORKING TIMETABLE

- Under request

SERVICES

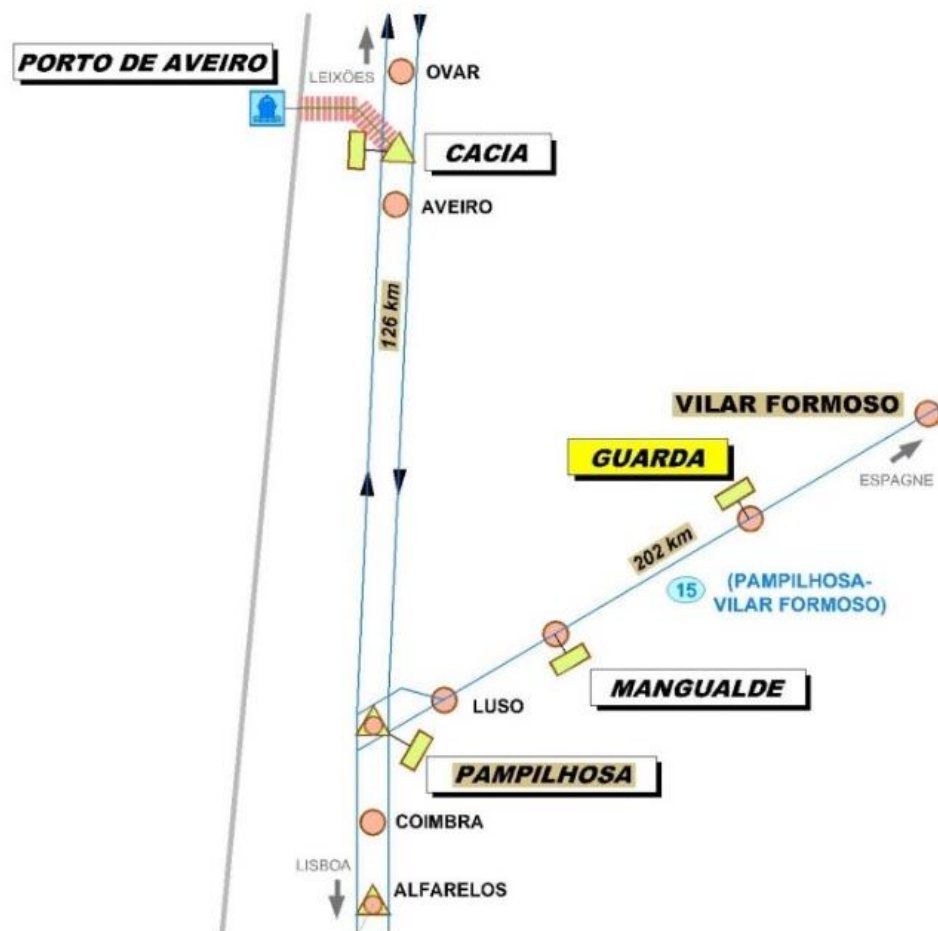
- Load and unload of trains for different types
- Unload of feed, cement and sand

INFRASTRUCTURES



GUARDA TERMINAL

LOCATION



TYPE OF TERMINAL

Freight terminal

OPERATION

IP – INFRAESTRUTURAS DE PORTUGAL

Departamento de Exploração de Terminais
 Av. Paiva Couceiro
 4300-383 Porto

Contact person: Paula Rocha

Tel.: (+351) 223 391 755

Fax: (+351) 212 879 932

E-mail: paula.rocha@infraestruturasdeportugal.pt

Site: www.infraestruturasdeportugal.pt

WORKING TIMETABLE

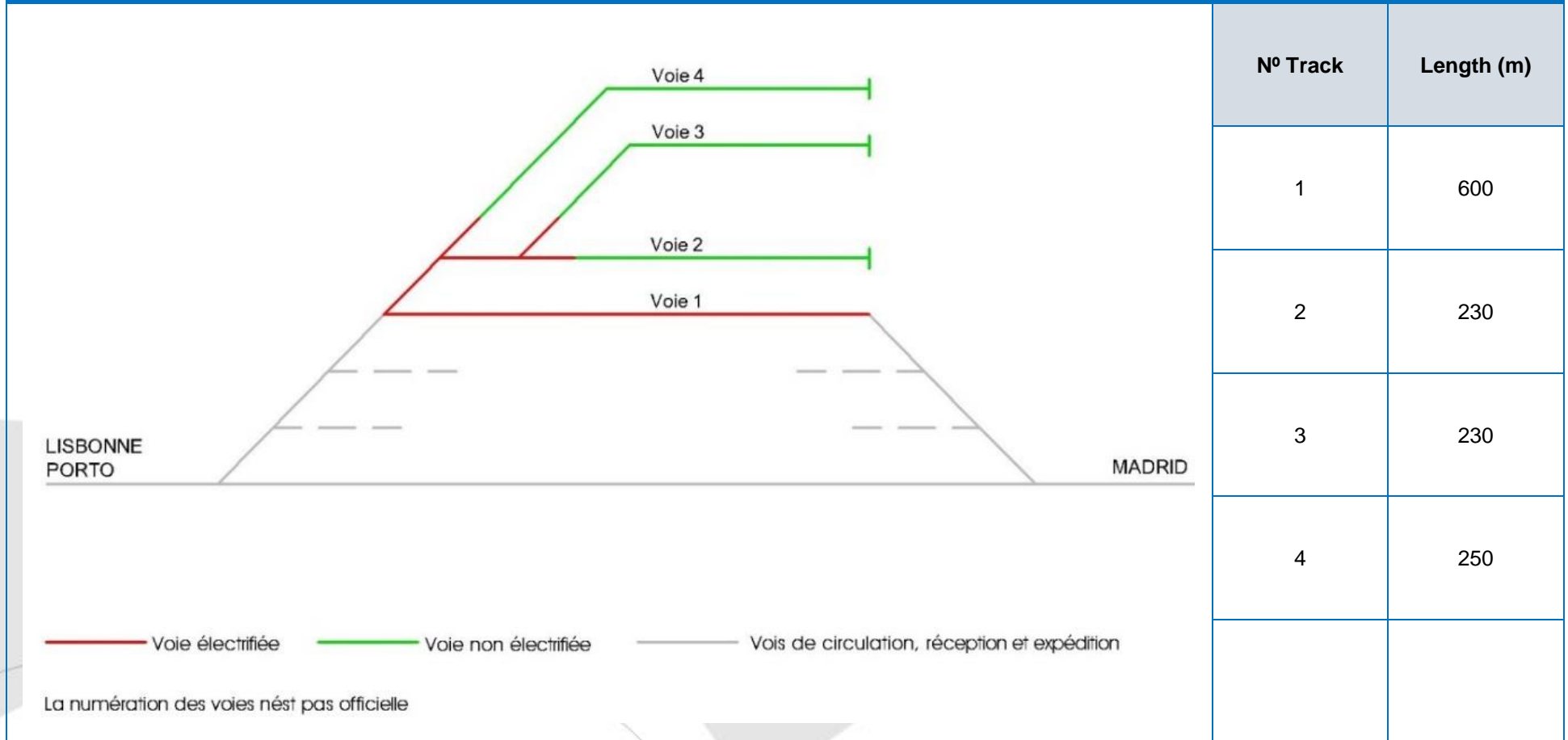
- Under request

SERVICES

- Unload of rations, sands...

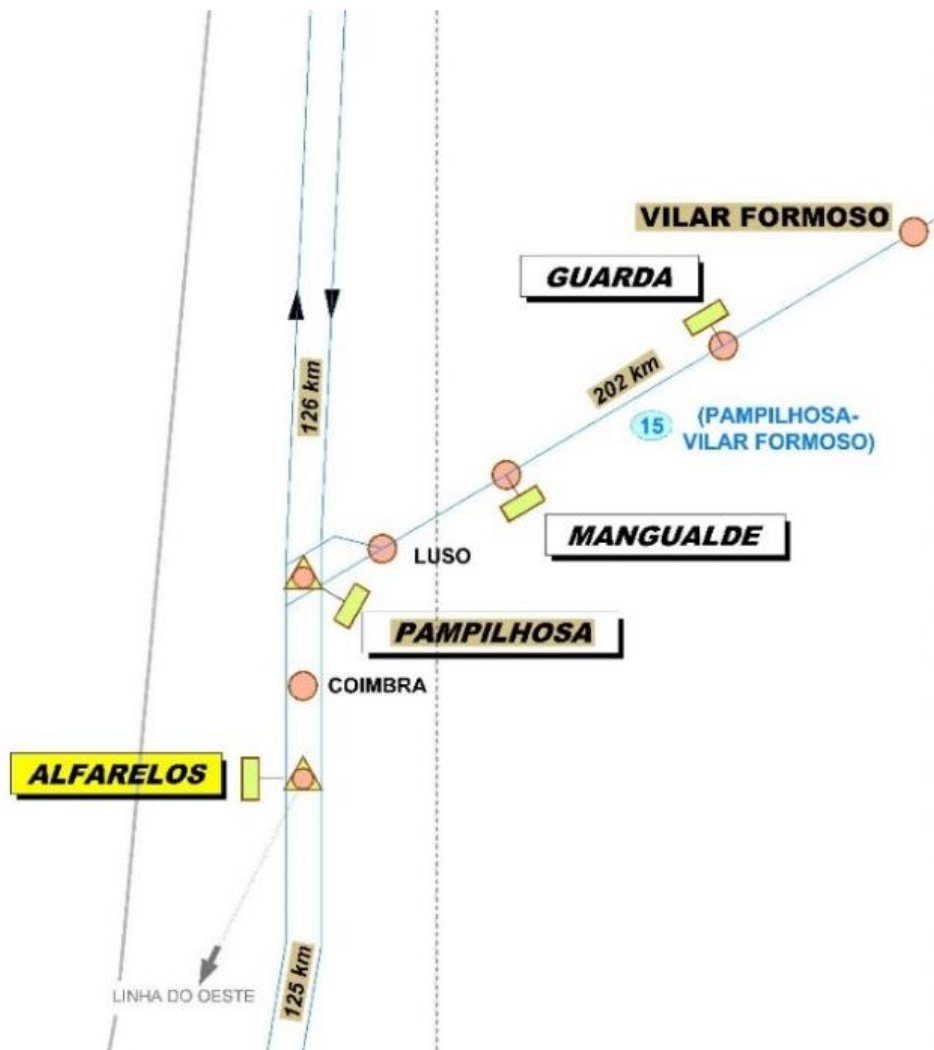
- There is an existing access by road

INFRASTRUCTURES



ALFARELOS TERMINAL

LOCATION



TYPE OF TERMINAL

Freight terminal

OPERATION

TMIP — Transportes e Logística, Lda.

Terminal Ferroviário de Alfarelos
3130 - 080 Granja do Ulmeiro

Contact person: Júlio Tomás

Tel.: (+351) 239 470 100

Telm: +351.966306140 Fax: (+351) 239 470 109

E-mail: geral@tmip.pt juliotomas@tmip.pt

Site: www.tmip.pt

WORKING TIMETABLE

Working scheduled:

- Mon to Sat : 8.00am – 12.00pm

Site Security:

- 24h security service

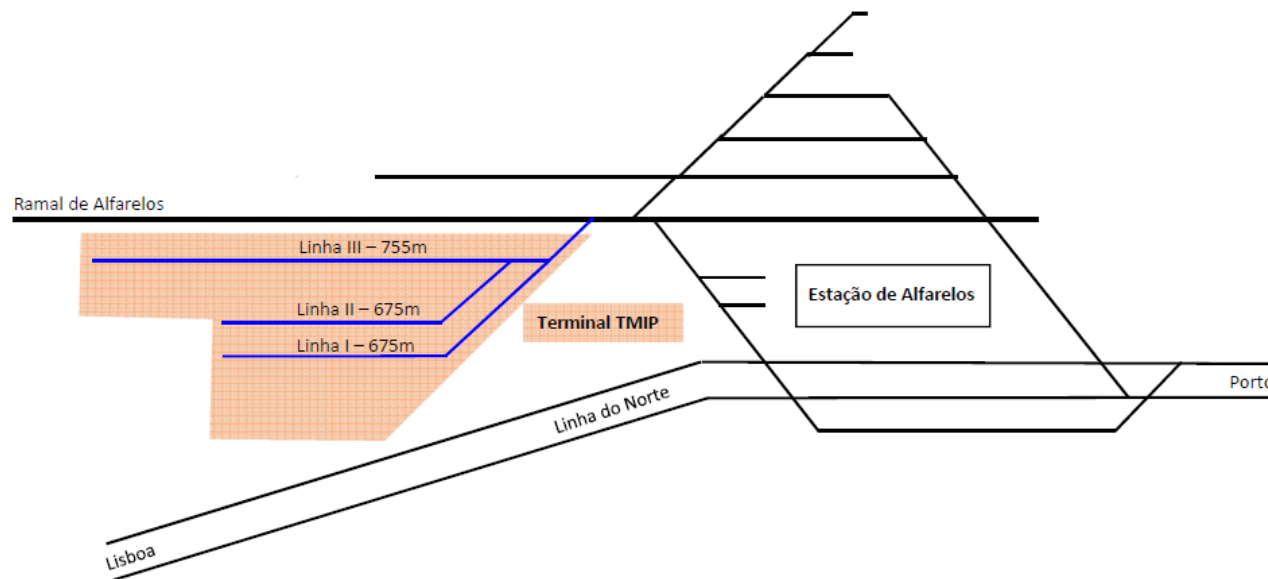
SERVICES

- Intermodal railroad-road transfer of ITU (containers, mobile boxes, steel materials)
- Logistic integration, including last mile responsibility
- Containers shunting with no parking area
- Freight loading/unloading
- Maintenance and minor repairs of mobile boxes;
- Truck parking services

EQUIPMENT

- 1 mobile crane – 45 tons
- 2 forklift truck – 16 tons
- 1 forklift truck – 45 tons
- 1 covered gantry cranes – 32 tons
- 2 3 reachtakers – 45 tons
- With piggy-back
- Rotary crane

INFRASTRUCTURES



Nº Track	Length (m)
IP	
1	265
2	392
3	309
4	374
5	450
T1	268
T2	270
TMIP	
L6	180
L7	210

ENTRONCAMENTO TERMINAL

LOCATION



TYPE OF TERMINAL

Freight terminal

OPERATION

MSC TERMINAL DO ENTRONCAMENTO S.A

Casal Marcos Ferreira

2330-556 Entroncamento

Tel.: (+351) 249 830 711

Site: www.mscportugal.com

Director: André Salvado

Tel.: (+351) 213 928 426

Tlm: (+351) 912 283 017

E-mail: andre.salvado@mscportugal.com

Terminal Coordenador: João Galante

Tel.: (+351) 249 830 711

Tlm: (+351) 939 411 196

E-mail: joao.galante@mscportugal.com

TVT

Zona Industrial de Riachos Este

2350-297 Riachos

Tel.: (+351) 249 819 700

Fax: (+351) 249 820 671

E-mail: csantos@tvt.pt

Site: www.tvt.pt

WORKING TIMETABLE

MSC

- The access/exits of the trains can be carried out 24 hours per day and 365 days a year.
- Train load/unload occurs between 7am and 9pm from Monday to Friday, except on holidays. This activity can be done at all times but with previous agreement.
- Load/unload working hours for road transport is between 8am and 7pm on working days.

TVT

- Train entrance can take place at all times.
- Train load/unload is carried out depending on date and time agreed with transport operator.
- Normal working hours of Terminal are 8am-1pm and 2pm-6pm from Mon to Frid.

SERVICES

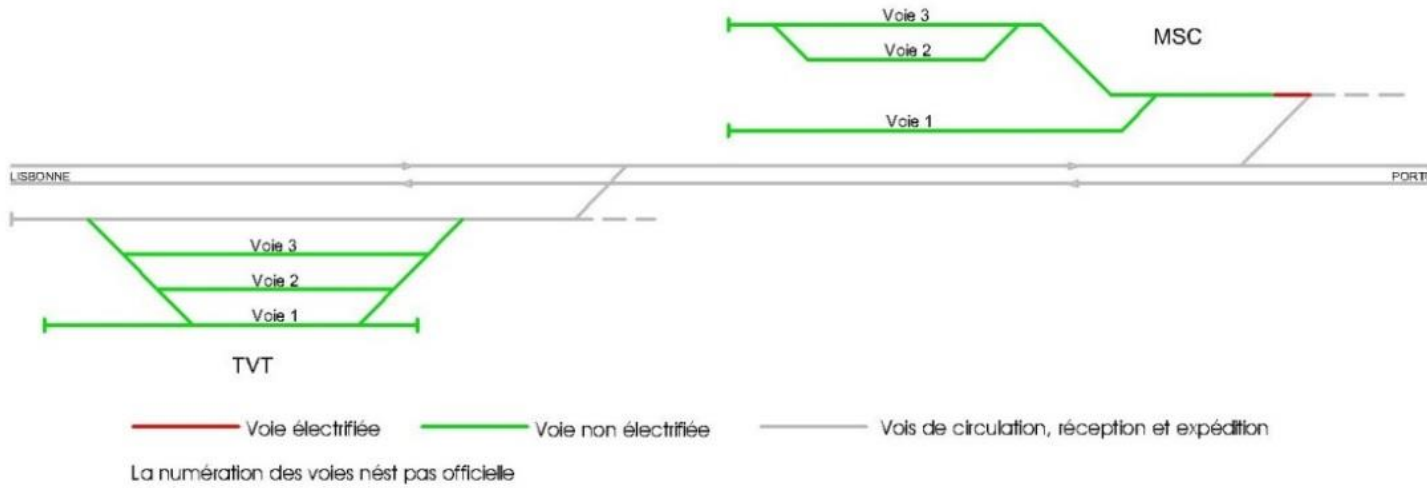
MSC

- Customs Terminal type A: storing tank, temporary tank, export shop
- Container depot
- Availability up to 24 refrigerated containers
- Intermodal railroad-road transfer of ITU (containers, tank-container, and others)
- Freight loading/unloading
- Container reinforcement/decomposition
- Container maintenance and repair
- Other services (orders, shipment, insurance...)
- Parking lot for trucks
- Vigilance 24 hours a day
- 150.000 m² in the adjacent area for logistics and industrial activities
- The terminal has its own resources for train movement
- Storage for diverse goods and over pallets

TVT

- Coordination and establishment of the integrated logistics services
- Intermodal railroad-road transfer of ITU (ISO containers and mobile boxes)
- ITUs parking
- Container loading/unloading
- Logistic services
- Container maintenance and repair
- Truck parking with surveillance (completely safe)
- Offices renting for operators
- Storage area for public customs position type A
- Freight shunting

INFRASTRUCTURES



N° Track	Length (m)
MSC	
1	390
2	215
3	250
TVT	
1	600
2	800
3	600

BOBADELA TERMINAL

LOCATION



TYPE OF TERMINAL

Freight terminal

OPERATION

IP – INFRAESTRUTURAS DE PORTUGAL

Rua Estação de Mercadorias
2695-038 Bobadela
Tel.: (+351) 211 028 811
Fax: (+351) 211 020 248
E-mail: tm.bobadela@infraestruturasdeportugal.pt
Site: www.infraestruturasdeportugal.pt

CONTEPARQUE

ALB - Área Logística da Bobadela
Plataforma Ribeirinha - Parque Norte,
2695-001, Bobadela, Portugal
T: +351 211 020 371
F: +351 211 020 342
E-mail: comercial@alb-logistica.pt

SPC – Terminal Multiusos Lisboa-Bobadela

Rua Estação de Mercadorias
2695 Bobadela
Tel.: (+351) 219 534 800
Fax: (+351) 219 534 891
E-mail: multiusos@spc.sapec.pt
Site: www.spc.sapec.pt

ALCONT

Lugar Dom Pedro
Instalações da Cavan
Tel.: (+351) 219 587 480
Fax: (+351) 219 587 489
E-mail: geral@alcont.pt
Site: www.alcont.pt

WORKING TIMETABLE	
IP – INFRAESTRUTURAS DE PORTUGAL <ul style="list-style-type: none"> • 8am – 7pm CONTEPARQUE <ul style="list-style-type: none"> • 7am – 11pm 	SPC – Terminal Multiusos Lisboa-Bobadela <ul style="list-style-type: none"> • 8am – 8pm ALCONT <ul style="list-style-type: none"> • 7am – 9 pm
SERVICES	
IP – INFRAESTRUTURAS DE PORTUGAL <ul style="list-style-type: none"> • Load, unload, reception and shipment of ITU, tank-containers and change • Terminal: 2000 TUs • Storing tank – Type A • 27 refrigerated container availability • Reserved area for dangerous good • Load ramp for cars • Proximity parking 	
CONTEPARQUE <i>ALB - Área Logística da Bobadela</i> <ul style="list-style-type: none"> • Park of containers • 24 refrigerated container availability • Intermodal railroad-road transfer of ITU (containers, tank-container, and others) • Load/unload of containers 	
SPC – Terminal Multiusos Lisboa-Bobadela <ul style="list-style-type: none"> • Load/unload of containers • Terminal capacity: 6 500 TUs • Warehouse (1.000m2) with railway and crane (40tonnes) • Storing tank – Type A • Container Repair (Dry and Reefer) • 24 refrigerated container availability • Intermodal railroad-road transfer of ITU (containers, tank-container, and others) • ITU transfer and parking • General freight storage 	

- Load reinforcement/decomposition
- Logistic services
- 24 hours security

Equipment:

- 40 tonnes crane (warehouse)
- 2 Reach Stacker of 35/40 tonnes
- 1 stackers of 13 tonnes
- 2 Fork Lift with frontal spreader of 13 tonnes

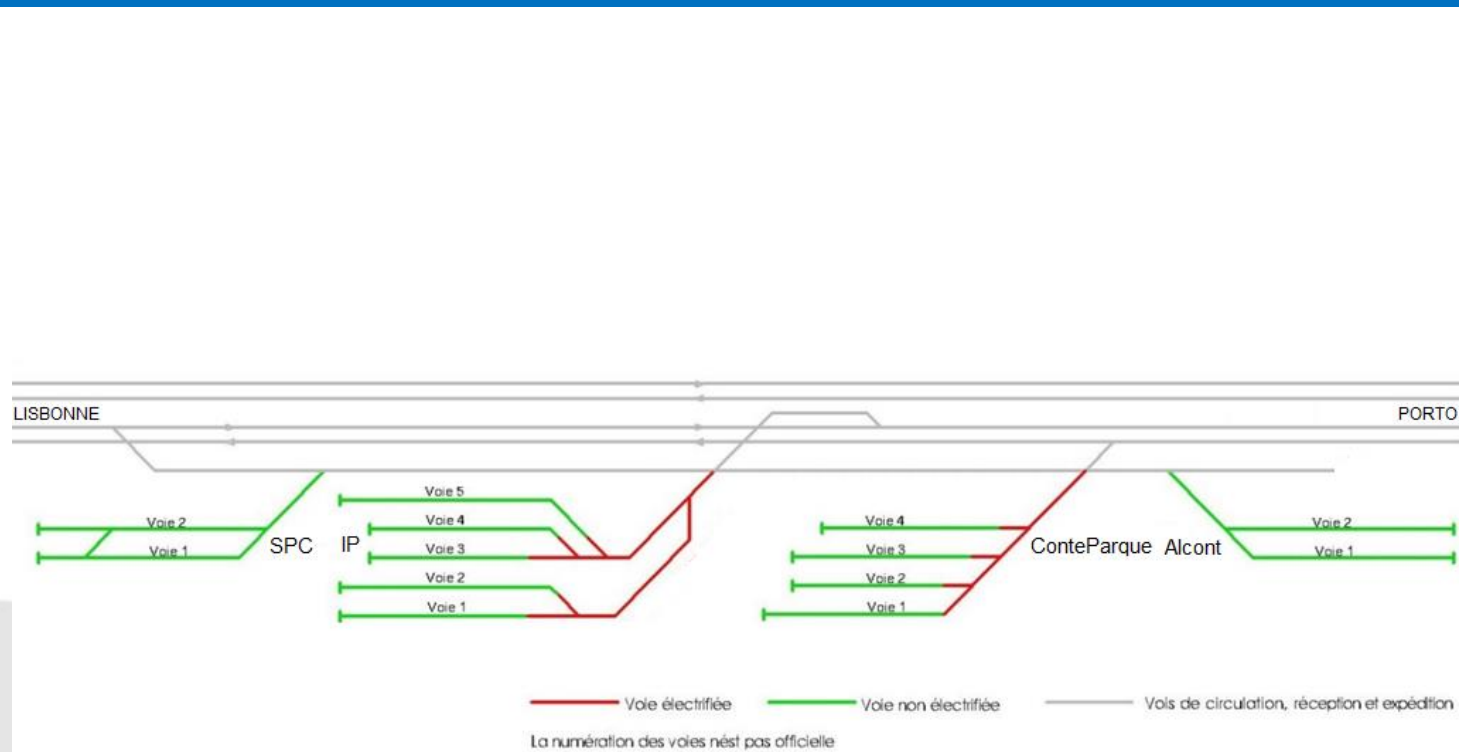
ALCONT

- Container Depot maximum capacity 13500 TUs
- In house container management with inventory and EDI messages
- 72 plugs for Reefer containers
- Container repair shop
- Cleaning and steam washing dry and Reefer
- Container sales and rental service
- Reefer team provides pre-trip inspections and available for call outs 24/7
- Authorised dealer for Carrier, Thermoking and Daikin
- Handling services, rail and road fleet for ITU (dry containers, tanks, bulks and reefer)
- Certified container weighing for VGM
- Container transport with own trucks

Equipment:

- 2 Reach Stacker of 45 tons
- 1 Fork Lift of 32 tons
- 1 Fork Lift of 13 tons
- 7 Empty Container Handlers

INFRASTRUCTURES



N° Track	Length (m)
CONTEPARQUE	
1	465
2	440
3	465
4	320
IP	
1	565
2	550
3	545
4	545
5	695
SPC	
1	450
2	450
ALCONT	
1	350
2	350

LISBON PORT

LOCATION



TYPE OF TERMINAL

Port terminal

OPERATION

LISCONT - Operadora de Contentores, S.A

Terminal de Contentores de Alcântara-Sul

1399-002 Lisboa

Tel.: (+351) 213 939 901

Fax: (+351) 213 939 919

E-mail: liscont@liscont.pt

Site: www.liscont.pt

SOTAGUS - Terminal de Contentores de Santa Apolónia, S.A.

Rua Cintura do Porto de Lisboa

Edifício TCSA, Xabregas

1900-649 Lisboa

Tel.: (+351) 218 625 634

Fax: (+351) 218 625 639

E-mail: comercial@sotagus.pt

Site: www.sotagus.pt

WORKING TIMETABLE

LISCONT - Operadora de Contentores, S.A

- 0h-24h / 365

SOTAGUS - Terminal de Contentores de Santa Apolónia, S.A.

- 08h-24h / 365

SERVICES

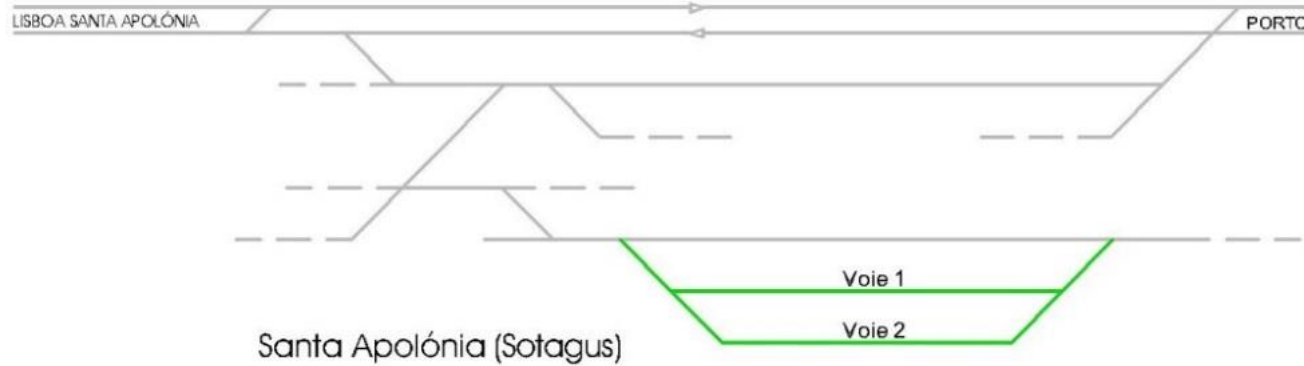
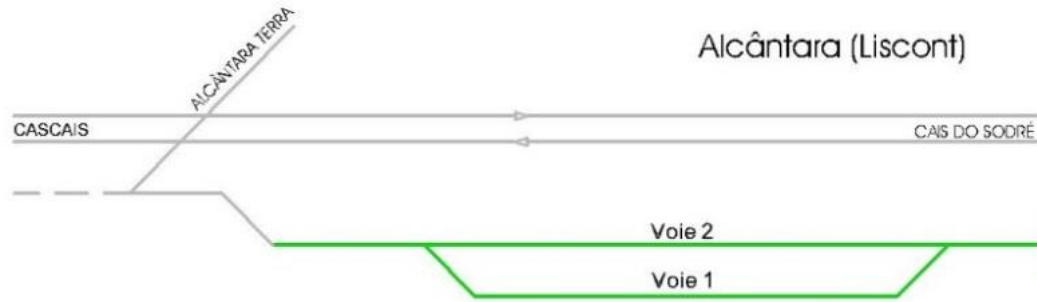
LISCONT - Operadora de Contentores, S.A

- Container load and unload
- Terminal capacity: 340 000 TUs
- UTI intermodal transfer
-

SOTAGUS - Terminal de Contentores de Santa Apolónia, S.A.

- Container load and unload
- Terminal capacity: 450 000 TUs
- Container parking Load reinforcement/decomposition
- Truck parking with surveillance
- Roll-On/Roll-Off (RoRo)
- 250 refrigerated container availability
- Another road access to the infrastructure
- Container maintenance and repair
- Logistic services

INFRASTRUCTURES



— Voie électrifiée
 — Voie non électrifiée
 — Vols de circulation, réception et expédition
 La numération des voies n'est pas officielle

N° Track	Length (m)
LISCONT	
1	500
2	610
SOTAGUS	
1	300
2	260

POCEIRÃO TERMINAL

LOCATION



TYPE OF TERMINAL

Freight terminal

OPERATION

IP – INFRAESTRUTURAS DE PORTUGAL

Departamento de Exploração de Terminais

Praça da Portagem

2809-013 Almada

Tel.: (+351) 212 879 174

Fax: (+351) 212 879 932

E-mail: carlos.lameira@infraestruturasdeportugal.pt

Site: www.infraestruturasdeportugal.pt

WORKING TIMETABLE

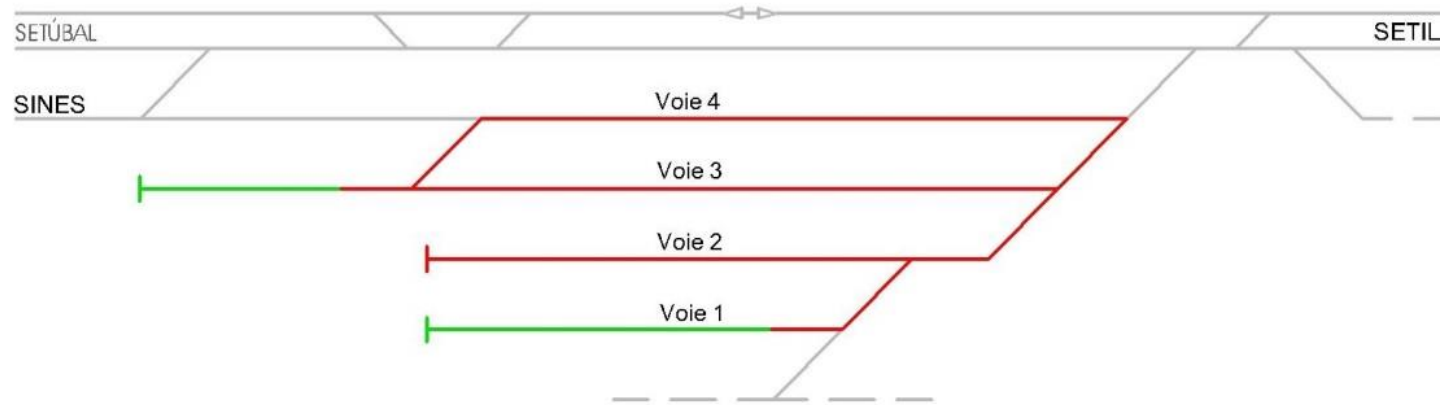
Under request

SERVICES

- Shavings load and unload

- Another road access to the infrastructure

INFRASTRUCTURES



N° Track

Length (m)

1

350

2

355

3

190

4

260

— Voie électrifiée — Voie non électrifiée — Voies de circulation, réception et expédition

La numération des voies n'est pas officielle

SETÚBAL PORT

LOCATION



TYPE OF TERMINAL

Port and multifunction freight terminal

OPERATION

TERSADO - Terminais Portuários do Sado, SA

2910-793 Setúbal
Tel.: (+351) 265 528 480
Fax: (+351) 265 528 488
E-mail: andrade@tersado.pt

SADOPOINT - Terminal Marítimo do Sado, SA

2910-793 Setúbal
Tel.: (+351) 265 545 090
Fax: (+351) 265 545 099
E-mail: planeamento@sadoport.pt

Terminal RO – RO

APSS, SA
Praça da República
2904-508 Setúbal
Tel.: (+351) 265 542 000
Fax: (+351) 265 230 992
E-mail: geral@portodesetubal.pt

SAPEC Terminais Portuários, SA

Herdade das Praias - Apartado 1062
2901-902 Setúbal
Tel.: (+351) 265 710 221
Fax: (+351) 265 710 225
E-mail: jfranco@graneis.sapec.pt
Site: www.spc.sapec.pt

SPC – Terminal de Setúbal

Avenida do Rio Douro, Parque Industrial SAPEC Bay
2910-567 Setúbal
Tel.: (+351) 219 534 870
Fax: (+351) 219 534 895
E-mail: logisticatms@spc.sapec.pt
Site: www.spc.sapec.pt

SOMINCOR (single client installation)

Delegação de Setúbal – Operações Portuárias
2900 Setúbal
Tel.: (+351) 265 531 660
Fax: (+351) 286 683 165
E-mail: p.koehler@lundinmining.com
Site: www.somincor.com.pt

PORTUCEL (single client installation)

Complexo Industrial de Setúbal, Apartado 55
2901-861 Setúbal
Tel.: (+351) 265 709 000
E-mail: goncalo.vieira@thenavigatorcompany.com
Site: www.portucelsoporcel.com/pt

WORKING TIMETABLE

TERSADO - Terminais Portuários do Sado, SA

- 8am – 12pm

SADOPOINT - Terminal Marítimo do Sado, SA

- 8am – 12pm

Terminal RO – RO

- 24 H

SAPEC Terminais Portuários, SA

- 8am – 1am

SPC – Terminal de Setúbal

- 8am – 8pm

SOMINCOR

- 8am – 6pm

PORTUCEL

- 8am – 6pm

•

SERVICES

TERSADO - Terminais Portuários do Sado, SA

- Fragmented general loading service for containers and trucks

SADOPOINT - Terminal Marítimo do Sado, SA

- Fragmented general loading service for containers and trucks

Terminal RO – RO

- Maritime movement services of new and second hand cars

SAPEC Terminais Portuários, SA

- Solids and liquids bulk cargo handling

SPC – Terminal de Setúbal

- Container load/unload
- Terminal capacity: 2500 TUs
- General freight storage
- Parking and ITU intermodal transfer
- Container repair and assistance
- 24 refrigerated container availability
- Reefer assistance
- Logistics/Customs Warehouse

Equipment:

- 2 Reach stacker of 42/45tonnes
- 2 Fork Lift with frontal spreader of 38 and 13 tonnes
- 2 railroad shunter locotractor

SOMINCOR

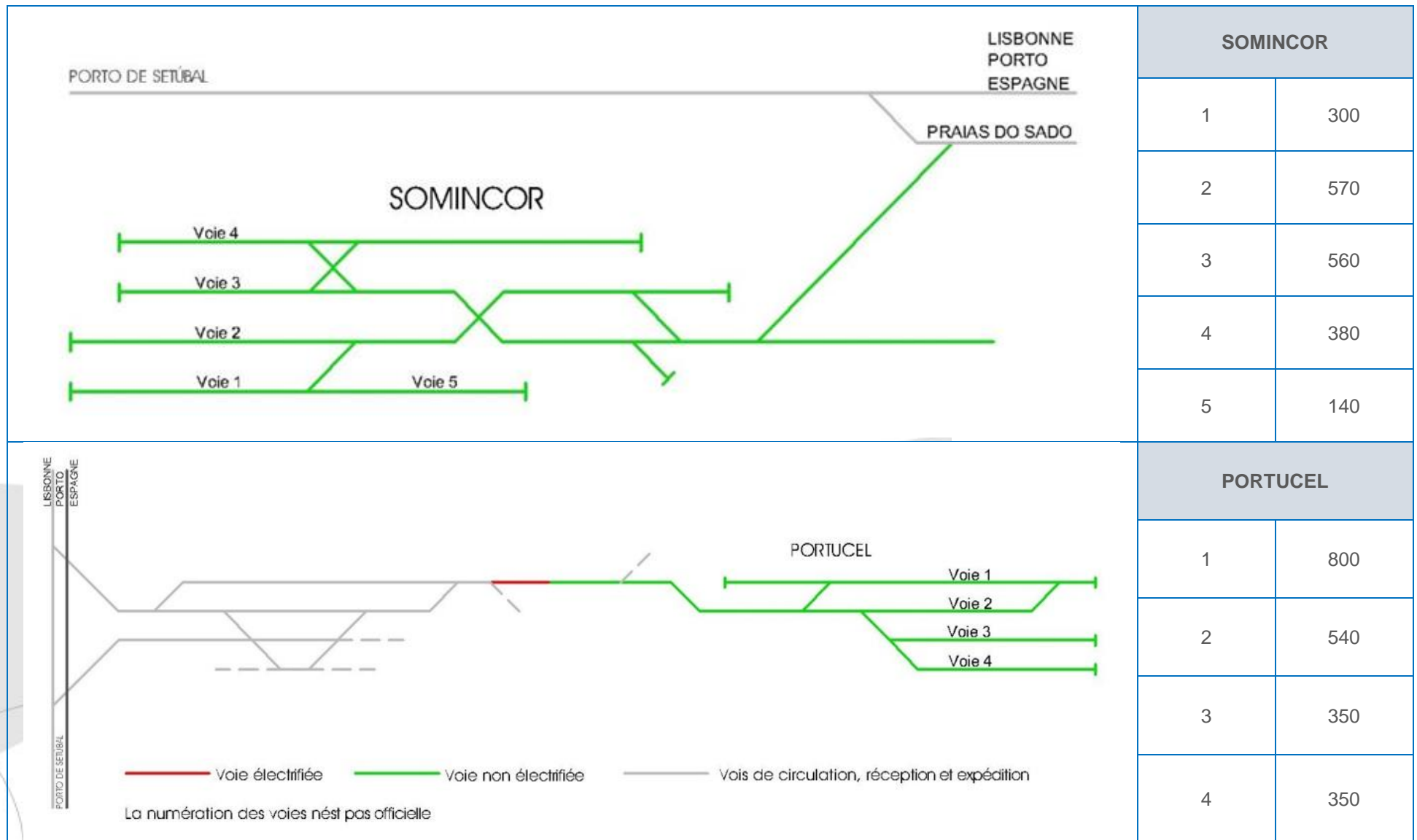
- Solids and liquids treatment
- Load reinforcement and decomposition
- Another road access to the infrastructure
- Terminal has its own resources for train movement

PORTUCEL

- Firewood load and unload

INFRASTRUCTURES

	Nº Track	Length (m)
<p style="text-align: center;">TERSADO</p> <p style="text-align: center;">SADOPOINT</p> <p style="text-align: center;">Terminal RO-RO</p>	TERSADO	
	1	580
	2	900
	SADOPOINT	
	1	490
	5	320
	Terminal RO - RO	
	1	320
	2	320
	3	320
4	320	
<p style="text-align: center;">SPC</p> <p style="text-align: right;">* SAPEC Terminais Portuários, SA Warehouse interface</p>	SPC	
	1	250
	2	293
	3	460
	4	236
	5	352
	6	1970
	7	1293
	8	605



SINES PORT

LOCATION



TYPE OF TERMINAL

Port terminal

OPERATION

PORT SINES

Terminal Multipurpose de Sines, Apartado 153

7520-902 Sines

Tel.: (+351) 269 630 540

Fax: (+351) 269 630 550

E-mail: sines@portsines.pt

Site: www.ete.pt/Grupo/Empresas/Portsines_P.htm

TXXI - PSA Sines – Terminais de Contentores, S.A.

Apartado 195

7520-903 Sines

Tel.: (+351) 269 870 611

Fax: (+351) 269 870 614

E-mail: rui.pinto@psasines.pt

Site: www.psasines.pt

WORKING TIMETABLE

PORTSINES

- 24h / 365

TXXI - PSA Sines – Terminais de Contentores, S.A.

- 24h / 365

SERVICES

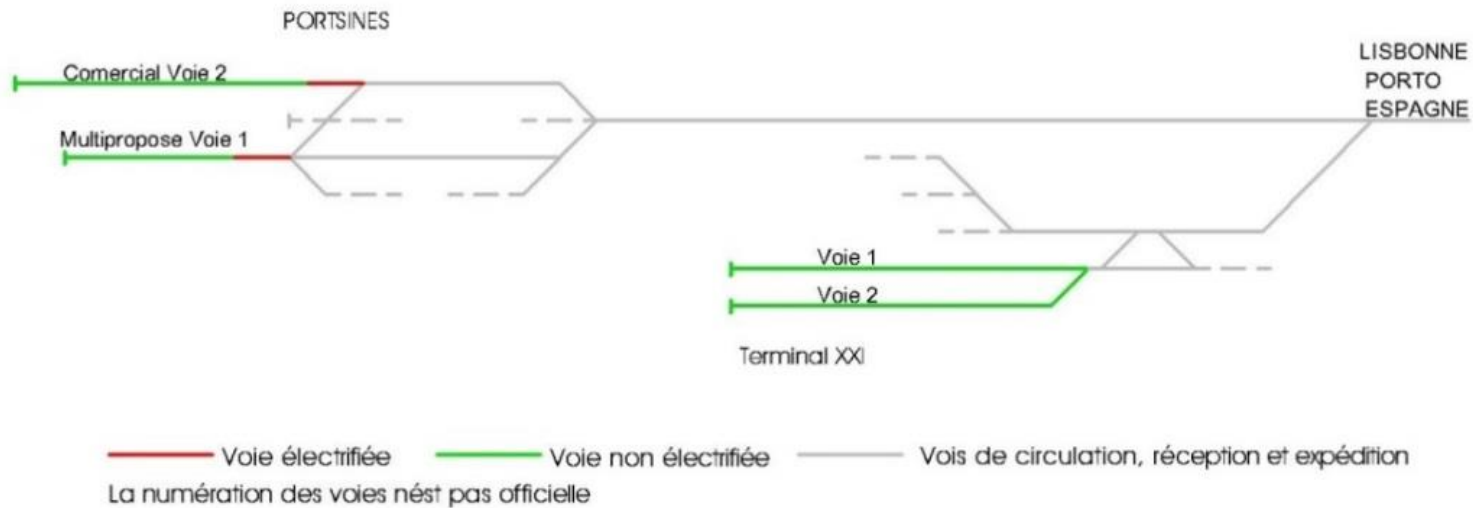
PORTSINES

- Load/unload ramp for cars
- Solids treatment
- Parking for coal and diverse loads
- Truck parking with surveillance

TXXI - PSA Sines – Terminais de Contentores, S.A.

- Container load/unload
- Terminal Capacity: 2 100 000 TUs
- Container parking
- Truck parking with surveillance
- Logistic services
- Another road access to the infrastructure

INFRASTRUCTURES



N° Track	Length (m)
PORTSINES	
1	620
2	235
TXXI - PSA Sines	
1	635
2	635



ATLANTIC

C O R R I D O R

EUROPEAN ECONOMIC INTEREST GROUPING « Atlantic Corridor »

174, avenue de France

75013 PARIS Cedex 13

Tel +33 1 53 94 34 11 headquarters

Tel +34 91 774 47 74 one-stop shop

www.atlantic-corridor.eu