

EUROPEAN REGULATION 913/2010 Rail Freight Corridor “Atlantic”

CORRIDOR INFORMATION DOCUMENT



PART 3 Terminal description Timetabling year 2017



Co-financed by the European Union
Trans-European Transport Network (TEN-T)



VERSION CONTROL

Version 00	25.08.2015	Original version
-------------------	------------	------------------

Version 01	24.09.2015	Updated version
-------------------	------------	-----------------

Version 02	27.10.2015	Updated version
-------------------	------------	-----------------

Version 03	11.12.2015	Updated version
-------------------	------------	-----------------

Version 04		
-------------------	--	--

TABLE OF CONTENTS

1	INTRODUCTION	4
2	TERMINAL OVERVIEW.....	4
3	TERMINAL DETAILS.....	7
3.1	Germany.....	7
3.2	France	13
3.3	Spain	32
3.4	Portugal.....	58

1 INTRODUCTION

One of the objectives of Rail Freight Corridor «Atlantic» is to facilitate the Railway Companies and Candidates with assigned capacity, the information of the whole facilities of Freight Terminals in order to keep developing the railway transport activity.

Along Rail Freight Corridor «Atlantic» a group of facilities are presented with different typologies. Characteristics and details of each of the railway networks will be exposed in part 3. These facilities can be of private or public ownership and in this last case (public ownership); management might have been licensed to a private company.

2 TERMINAL OVERVIEW

In order to provide homogenous and detailed information of the main aspects of the Freight Terminals along Rail Freight Corridor «Atlantic», a **specific card** for each technical facility has been prepared with the following content:

- **Location.** Simplified Map signaling the location in Rail Freight Corridor N°4 «Atlantic».
- **Terminal Type.** General activity typology and ownership
- **Contacts.** Address, phone numbers, email...
- **Working Timetable.** Timetables of managers implied are collected
- **Services.** Main services are exposed.
- **Infrastructure.** Track diagrams of each facility specifying electrification and remote control are as well exposed. The effective length of the track for trains separations.

As it is shown on the map in annex 1, terminals network of Rail Freight Corridor «Atlantic» counts with a total of **57 units**, distributed in the following way: **Germany 8, France 18, Spain 16 and Portugal 15.**

In Portugal, facilities of the main complex are divided in specialty areas and in their Railway Network Statements (NS), each one of these areas is named by the concept Freight Terminals.

As noted in part 1, there is a variety of Freight Terminals and specialized facilities along Rail Freight Corridor «Atlantic». From the information contained in the NS provided by the Infrastructure Managers and the specific analysis realized, we can provide the following comments of the descriptions of facilities in each one of the Railway Networks implied:

Germany (DB Netz AG)

DB Netz AG does not operate any freight terminals. DB Netz operates and provides other services and service facilities, e.g. marshalling yards. Terminal facilities are offered by other operators.

On the German section of Atlantic Corridor there are a number of performant terminals in the area of Mannheim / Ludwigshafen. Furthermore there are a few smaller terminals in the area of Saarbrücken. Those Terminals can be subdivided in:

- **Combined Traffic Terminals (Railroad/road):** KTL Ludwigshafen, Beckingen Puhl, Kirkel Terminal
- **Port combined traffic terminals. (railroad/river road):** MCT Mannheim
- **Port combined traffic terminals. (railroad/river road/road):** DUSS Mannheim, Contargo Mannheim, Contargo Ludwigshafen, DP World Germersheim

For terminals on Atlantic Corridor see chapter 3.1.

France (SNCF Réseau)

From the indications provided by SNCF Réseau, service terminals or those which are close to Rail Freight Corridor «Atlantic» in France, are distributed as follows:

- **Réseau Ferré National Combined Traffic Terminals (Railroads/roads)**

These combined traffic terminals, whose aim consist of securing a good intermodality railroad/road with specific infrastructures located in the terminal, belong to the Réseau Ferré de France and are exploited by private operators. It consists of: Hendaye, Bordeaux – Hourcade, Cognac, Saint-Pierres-des-Corps, Valenton, and Noisy-le-Sec.

- **Combined Traffic Terminals (Railroads/roads) located outside national railroad networks.**

There are also combined traffic terminals which are independent from the infrastructures managers.

In France, the European Freight Center (EFC) is the logistic platform located near Bayonne, which includes an intermodal railroad/road platform, as well as logistics warehouses.

- **Marshalling yards (Railroad/Railroad)**

Marshalling yards, which belong to the infrastructure managers, consist of a group of facilities that allow to marshal freight cars with the objective of creating or forming new trains. We also find a group of tracks that allow the exit and formation of new trains in gravity shunting.

In France, the technique used is gravity shunting; two gravity shunting can be found in service near the corridor: Le Bourget in Île-de-France and Woippy, North of Metz.

- **Port combined traffic terminals. (railroad/sea/road/river)**

The main maritime ports located in Rail Freight Corridor «Atlantic» have intermodal facilities located in the port railroad network. The main siding track links the railroad network that belongs to the national infrastructure managers to the port railroad. The facilities available in port terminals can also have connections between road and river transport.

In France, the following ports: Bayonne, Bordeaux – Bassens, La Rochelle, Nantes St Nazaire, Le Havre and Rouen (river port), benefit from the facilities mentioned and are located along Rail Freight Corridor N°4 «Atlantic».

- **Facilities that allow connections between UIC and Iberian networks (railroad-railroad)**

The connection between Iberian (Spanish and Portuguese) and French networks implies adapting the specific track gauge of the Iberian networks.

There are 2 technical connection for a railroad network with different gauges: on one hand there is an operation area for gauge change which is operated by a private company called Transfesa, in Hendaye, located in the French side of the border; on the other hand an operation area for transfer facilities in Irún (Spanish side)

Spain (ADIF)

In the Spanish railway NS, terminals are generally named Freight Main Logistics Facilities without any classification.

Nevertheless, each Terminal comprises two types of facilities, since in each one of them the service timetable is different:

- **Technical Facilities** (equipment for technical railroad treatment)
- **Logistic Facilities** (equipment for load/downloading and logistic support)

In the specific card of these Terminals, provision of services timetables are collected in each one of the facilities.

Portugal (INFRAESTRUTURAS DE PORTUGAL)

In the corresponding railway NS, no classification is considered. Nevertheless and as previously exposed, the main complexes of freight management of the Portuguese railway Network are not regarded as a single terminal, but each specialization area is regarded as a specific Terminal. In some cases, inside the main complexes, public and private management can coexist.





3 TERMINAL DETAILS

In all of the networks exists the right of the railway companies to access from the main line to the Terminals infrastructures of Rail Freight Corridor «Atlantic».

The usage of service facilities by DB Netz is governed by the Network Statement for Service Facilities (NSSF). The charging principles can be found in the List of Charges / "Liste der Entgelte für Serviceeinrichtungen", which is available in German.

In the NS of SNCF Réseau and Infraestruturas de Portugal, it is detailed in specific sections related to this access that it is included in the fee for the infrastructure use.

In the ADIF case, this access is regulated through two additional specific services that are complementary to the minimal group of benefits of the infrastructure use. However, ADIF provides this service without cost for the railway companies.

For more information, consult 3.8 of NS and especially NSSF 
For more information, consult 5.2.4 of NS 
For more information, consult 5.3.1 & 6.3.5 of NS 
For more information, consult 5.2.2 of NS 

3.1 Germany

Terminals and Marshalling Yards belonging to the German territory are enclosed in the following table:

GERMANY	
Terminals	Marshalling Yards
1. Beckingen Puhl GmbH	1. DUSS Saarbruecken
2. Ludwigshafen KTL	2. Rangierbahnhof Einsiedlerhof
3. Ludwigshafen Contargo	
4. Mannheim Contargo	
5. Mannheim MCT	
6. Mannheim-Handelshafen DUSS	
7. Kirel Terminal	
8. DP World Germersheim	

In later sections a detailed card of every terminal and marshalling yard is enclosed

Beckingen Puhl GmbH

LOCATION

Coordinates: 49.378925 N / 6.71013 E



TYPE OF TERMINAL

General Cargo Terminal

OPERATION

Puhl GmbH
 Südstraße 6
 D-66701 Beckingen
 Tel.: +49 6835 92200
 Fax: +49 6835 922020
 E-mail: info@puhl.eu
<http://www.puhl.eu>

OTHER INFORMATION

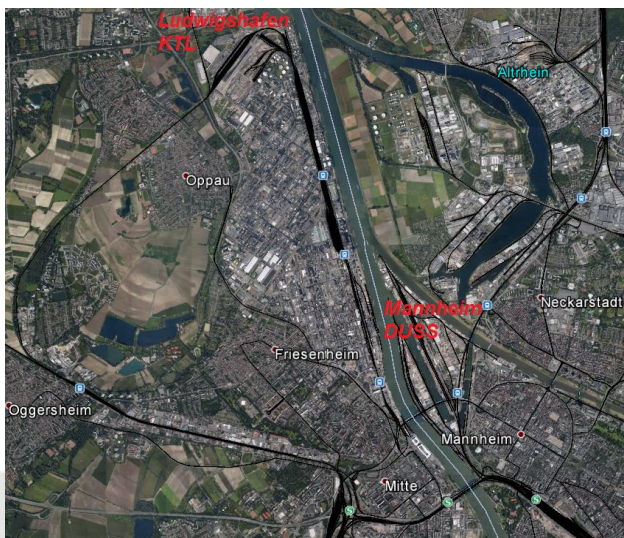
Area: 70.000 m²
 Length of tracks: 80 m

For any other information please contact the Terminal

Ludwigshafen KTL

LOCATION

Coordinates: 49.53481 N / 8.40968 E



TYPE OF TERMINAL

Container/Intermodal Terminal

OPERATION


KTL GmbH
 Am Hansenbusch 11
 67069 Ludwigshafen
 Tel.: +49 621 659 1312.
 Fax: +49 621 659 1319
 E-mail: ausweisstelle@ktl-lu.de
<http://ktl-lu.com/>

OTHER INFORMATION

Opening hours: Sun. 22:00 to Sat. 21:00
 without interruption
 Handling capacity: 750.000 TEU p.a.
 Storage capacity: 1500 TEU p.a.

For more information please visit:
[http://ktllu.com/images/downloads/Terminal
 Intermodal_KTL.pdf](http://ktllu.com/images/downloads/Terminal_Intermodal_KTL.pdf)

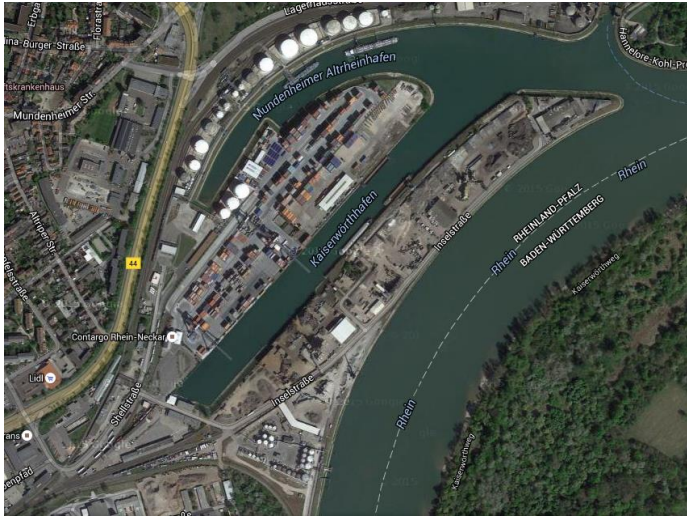
INFRASTRUCTURE



Ludwigshafen Contargo

LOCATION

Coordinates: 49.460497 N / 8.43709 E



TYPE OF TERMINAL

Container/Intermodal Terminal

OPERATION

Contargo Rhein-Neckar GmbH

Shellstraße 5

D 67065 Ludwigshafen

Tel.: +49 621 590070

E-mail: info.crn@contargo.net

<http://www.contargo.net/>

OTHER INFORMATION

Opening hours: Mo - Fr 8:00 -17:00

Storage capacity in TEU: 6.500

No. of Rail tracks / length: 2 / 210 + 2 / 120

For more information please visit:

<http://www.contargo.net/en/terminals/ludwigs-hafen/>

Mannheim Contargo

LOCATION

Coordinates: 49.494 N / 8.45 E



TYPE OF TERMINAL

Container/Intermodal Terminal

OPERATION

Contargo Rhein-Neckar GmbH

Rheinkaistraße 2

D 68159 Mannheim

Tel.: +49 621 590070

E-mail: info.crn@contargo.net

<http://www.contargo.net/>

OTHER INFORMATION

Opening hours: Mo - Fr 8:00 -17:00

Storage capacity in TEU: 8.800

No. of Rail tracks / length: 3/1470

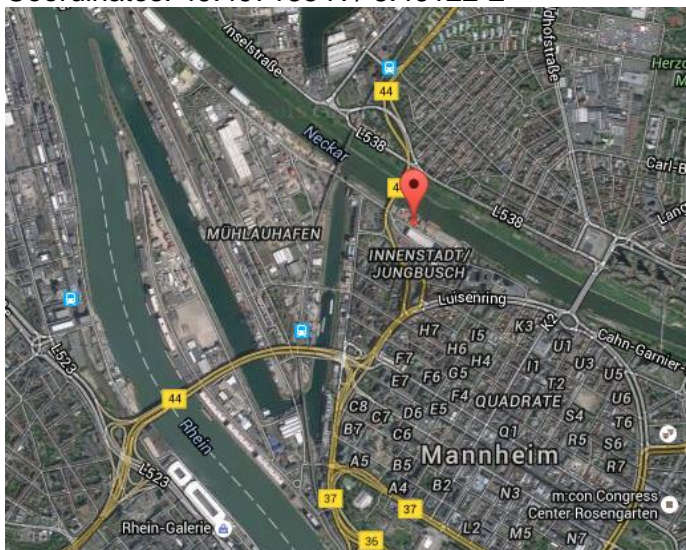
For more information please visit:

<http://www.contargo.net/en/terminals/mannheim/>

Mannheim MCT

LOCATION

Coordinates: 49.497185 N / 8.46122 E



TYPE OF TERMINAL

Container/Intermodal Terminal

OPERATION

**MCT Mannheimer Container Terminal
Rhein-Neckar GmbH**
Am Salzkai 5
68159 Mannheim
Tel.: +49 621 180370
Fax: +49 621 1803799
E-mail: info@mct-container.de
<http://www.mct-container.de/>

OTHER INFORMATION

Area: 9.000 m²
Storage capacity in TEU: 900
No. of Rail tracks / length: 2/125 m

Mannheim-Handelshafen DUSS

LOCATION

Coordinates: 49.505057 N / 8.44292 E



TYPE OF TERMINAL

Container/Intermodal Terminal

OPERATION

DB Netz AG
Werfthallenstr. 40
D-68159 Mannheim
Tel: +49 621 8301793
Tel: +49 621 8301794
<http://www1.deutschebahn.com/ecm2-duss/start/>

OTHER INFORMATION

Storage capacity in TEU: 125
Handling capacity in TEU: 100.000 p.a.

For more information please visit:
http://www1.deutschebahn.com/file/ecm2-duss/1626042/M5U5tefof6vUeB1TcLvz9ozq_hJc/1624232/data/mannheim_flyer.pdf

Kirkel Terminal

LOCATION

Coordinates: 49.318513 N / 7.30105 E



TYPE OF TERMINAL

General Cargo Terminal

OPERATION

Bahnlog GmbH

Homburger Straße 45

66459 Kirkel

Tel.: +49 6841 1897860

Fax: +49 6841 1897882

E-mail: info@bahnlog.com

<http://bahnlog.saarlor.net/>

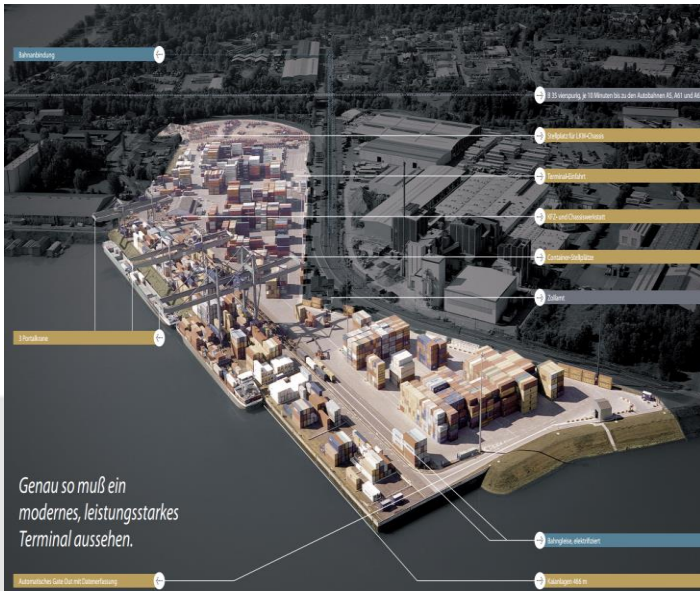
OTHER INFORMATION

For any other information please contact the Terminal

DP World Germersheim

LOCATION

Coordinates: 49.23133 N / 8.37735 E



TYPE OF TERMINAL

Container/Intermodal Terminal

OPERATION

DP World Germersheim GmbH & Co KG

Woerthstrasse 13

76726 Germersheim

Tel.: +49 72747080

E-mail: info@dpworld.nl

<http://www.dpworld.de/>

OTHER INFORMATION

Opening hours: truck gate Mo–Fr 07:00-17:00, other modes Mo–Su 24/7

Handling capacity in TEU: 450.000 p.a.

No. of Rail tracks / length: 3x 495m

For more information please visit:

http://www.dpworld.de/documents/EU_Regulation_913_201_DP_World_Germersheim.pdf

Marshalling Yard - DUSS Saarbruecken

LOCATION

Coordinates: 49.249963 N / 7.00341 E



TYPE OF TERMINAL

Marshalling Yard

OPERATION

Puhl GmbH

Dudweiler Landstrasse 4

66123 Saarbrücken

Tel.: +49 6835 92200

Fax: +49 6835 922020

E-mail: info@puhl.eu

<http://www.puhl.eu>

OTHER INFORMATION

Area: 23.000 m²


Length of tracks: 2.000 m

For any other information please contact the operator.

Marshalling Yard - Rangierbahnhof Einsiedlerhof

LOCATION

Coordinates: 49.430994 N / 7.66428 E



TYPE OF TERMINAL

Marshalling Yard

OPERATION

DB Netz AG

Kaiserstr. 22

67661 Kaiserslautern

Tel.: +49 7219727128

+49 681 3081574

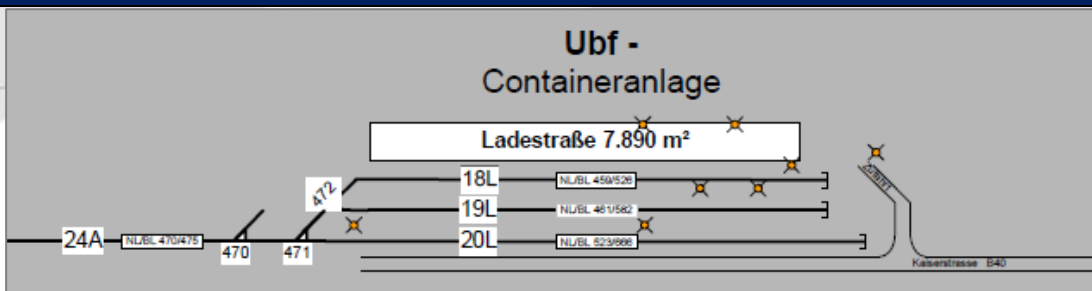
E-mail: aps.sw@deutschebahn.com

<http://www1.deutschebahn.com/ecm2-duss/start/>

OTHER INFORMATION

For any other information please contact the operator.

INFRASTRUCTURES



3.2 France

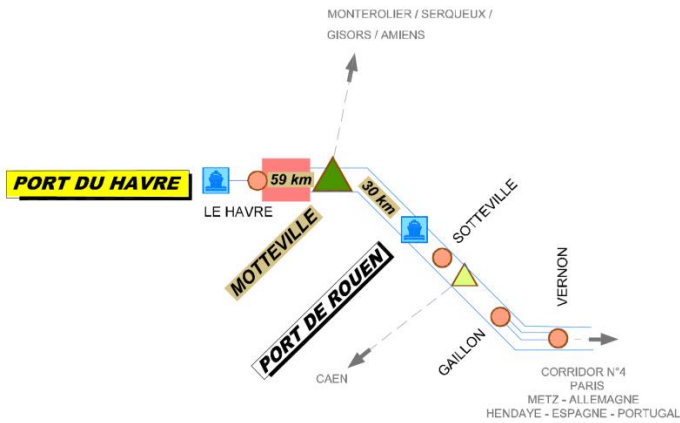
Terminals belonging to the French territory are enclosed in the following table:

FRANCE	
1. Grand Port Maritime du Havre	10. Terminal of Saint Pierre des Corps (Tours)
2. Terminal du Havre – Soquence	11. Grand Port Maritime de La Rochelle
3. Grand Port Maritime of Rouen	12. Terminal of Cognac
4. Terminal of Le Bourget	13. Grand Port Maritime de Bordeaux – Bassens
5. Terminal of Noisy Le Sec	14. Terminal of Bordeaux – Hourcade
6. Terminal of Woippy	15. Port of Bayonne
8. Terminal of Hausbergen	16. Terminal of Bayonne – Mouguerre
8. Terminal of Valenton	17. Terminal of Hendaye
9. Port de Nantes St Nazaire	18. Changing bogies installation of Hendaye

In later sections a detailed card of every terminal is enclosed.

GRAND PORT MARITIME DU HAVRE

LOCATION



TYPE OF TERMINAL

Intermodal Port Terminal, outside of the Rail National Network

CONTACTS

- **Grand port maritime du Havre**
Terre -Plein de la Barre, 76067 LE HAVRE
CEDEX
+ 33 (0)2 32 74 74 00
www.havre-port.fr

WORKING TIMETABLE

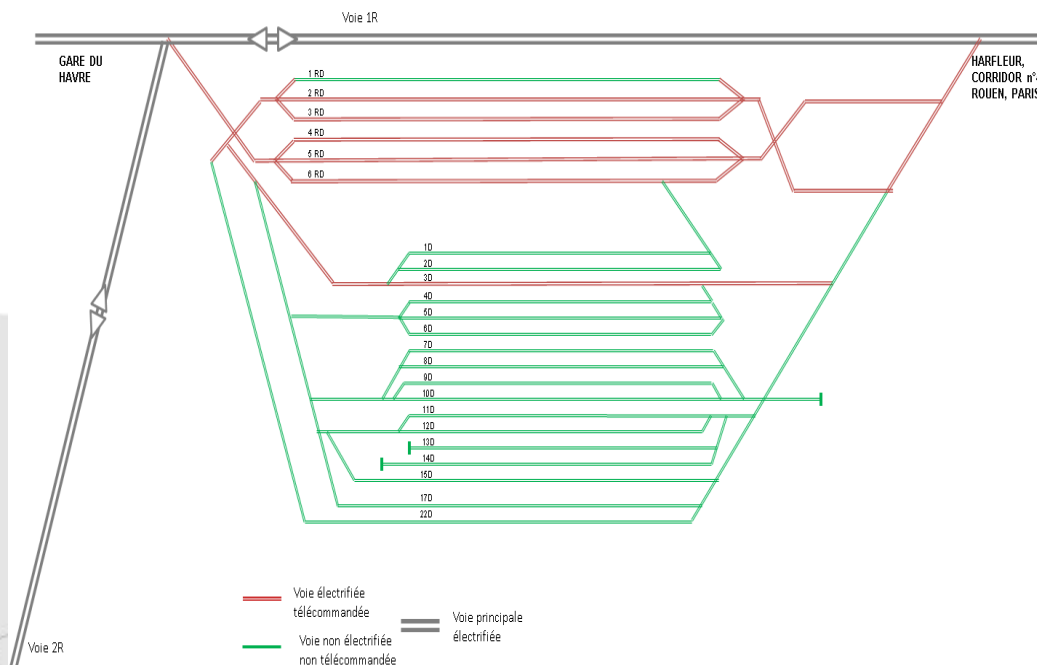
- **Starting date of operation deemed in 2014.** For additional information, contact to the GPMH.
- **Réseau ferré national :**
Le Havre – Soquence, postes C et D
Mon to Fri: 12am - 12pm
Sat: 12am – 8.45pm
Sun: 1.15pm – 8.45pm

SERVICES

- *Combined traffic operation area. For more details, contact transport operators*

INFRASTRUCTURES

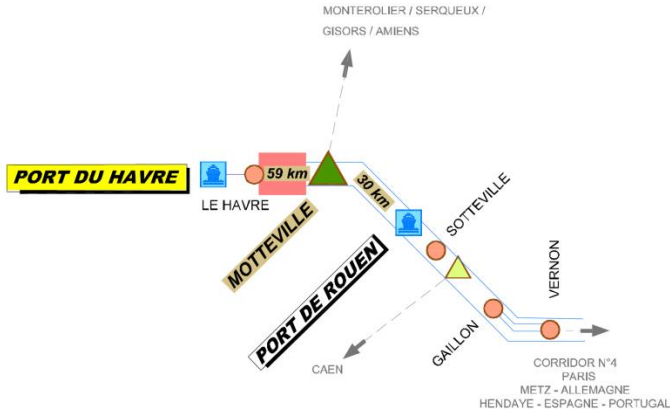
Facilities Plan of the Réseau Ferré National above Grand Port Maritime du Havre (odd sequence)



N° Tracks	Track length (m)
Reception Odd Sequence 1 RD – 6RD	789 - 815
Holding Odd Sequence1 D – 17D	501 - 534
Equipment Odd Sequence 22D	790

TERMINAL OF LE HAVRE - SOQUENCE

LOCATION



TYPE OF TERMINAL

Combined traffic Terminal of the of the Rail National Network

CONTACTS

- NAVILAND CARGO**
 182 quai George V – BP 1073, 76062 LE HAVRE CEDEX
 + 33 (0)2 35 25 80 50
<http://www.naviland-cargo.com/contact/centre-de-national-des-operations>

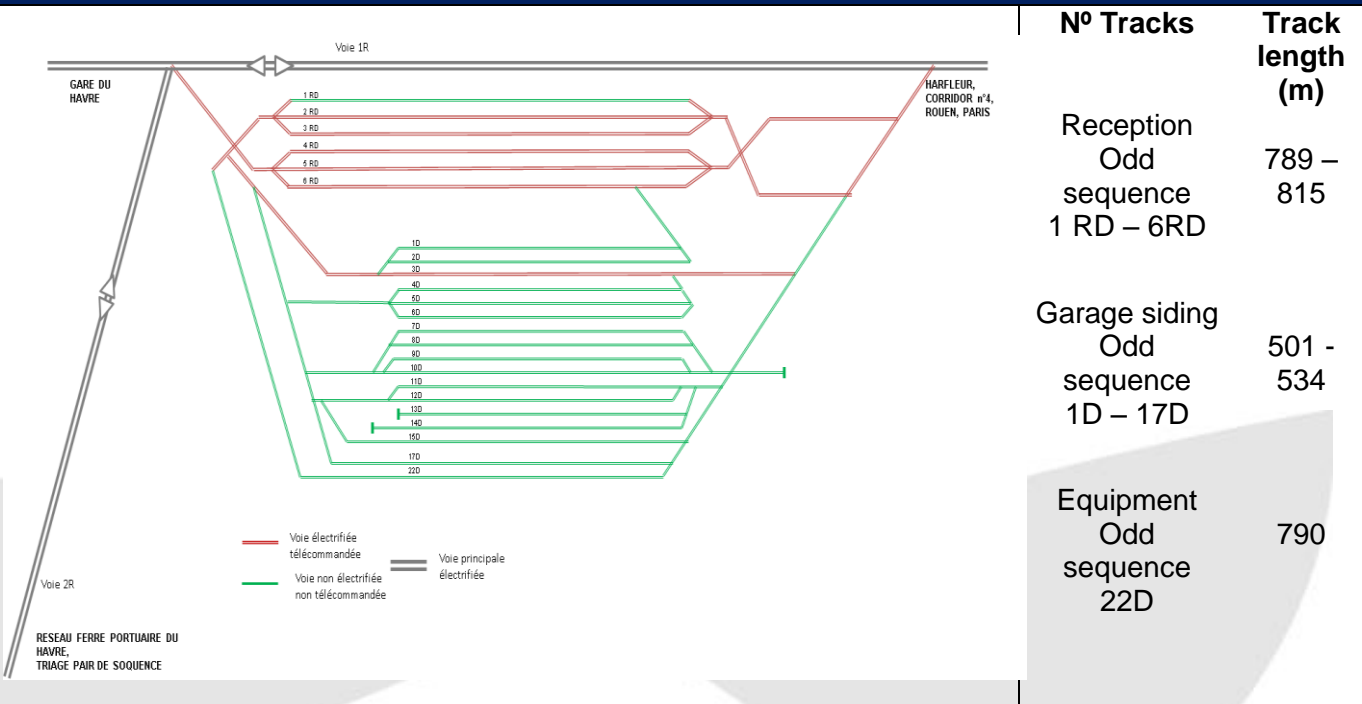
WORKING TIMETABLE

Le Havre – Soquence, postes C et D :
 Mon to Fri: 12am-12pm
 Sat: 12am – 8.45pm
 Sun: 13h15 – 20h45

SERVICES

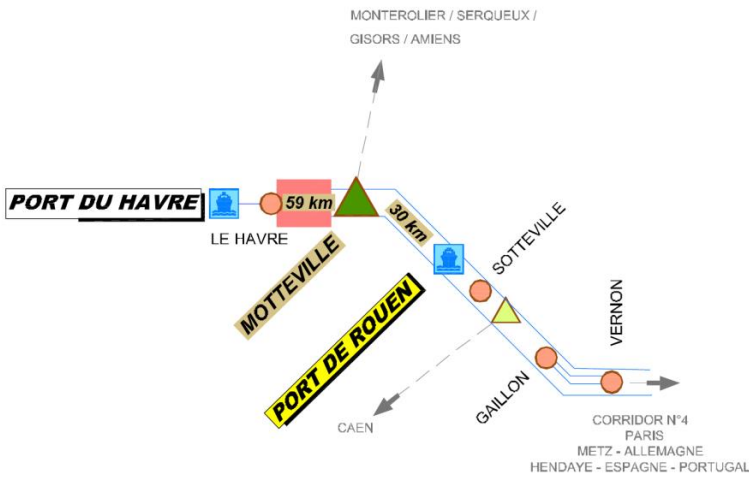
- Combined traffic operation area. For more details, contact transport operators

INFRASTRUCTURES



GRAND PORT MARITIME DE ROUEN

LOCATION



TYPE OF TERMINAL

Multimodal Port Terminal, outside of the Rail National Network

CONTACTS

- **Grand Port Maritime de Rouen**
34 boulevard Boisguilbert – BP 4075
– 76022 ROUEN Cedex 3
- + 33 (0)2 32 52 54 56
- www.rouen.port.fr

WORKING TIMETABLE

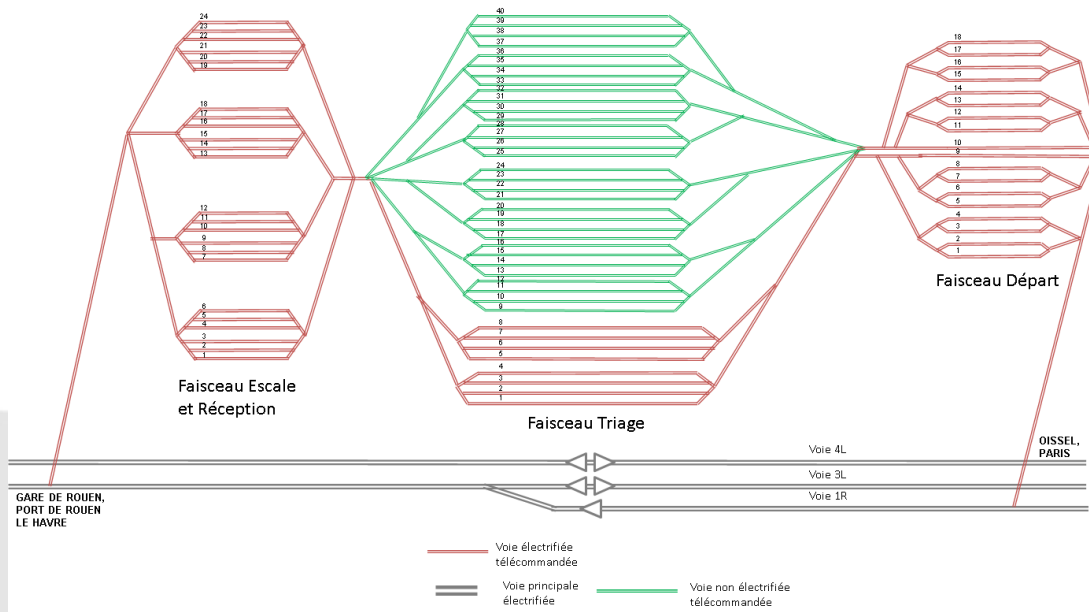
- **Réseau Ferré National**
Line 340, Poste 2 Sotteville:
Mon to Sun: 12am-12pm

SERVICES

- *Combined traffic operation area. For more details, contact transport operators.*

INFRASTRUCTURES

Facilities Plan of the Réseau Ferré National above Port de Rouen (Sotteville station)



	N° Tracks	Track length (m)
Sorting and reception	1 – 24	750
Sorting and splitting-up	1 – 40	900
Holding and departure	1 - 18	680

TERMINAL OF LE BOURGET

LOCATION



TYPE OF TERMINAL

Gravity Shunting Centre, Réseau Ferroviaire National

CONTACTS

- **SNCF Réseau**
Pôle commercialisation et planification
Direction commerciale
Guichet Unique
92 avenue de France – 75648 PARIS
CEDEX 13
+ 33 (0)1 53 94 33 23
GuichetUnique@reseau.sncf.fr

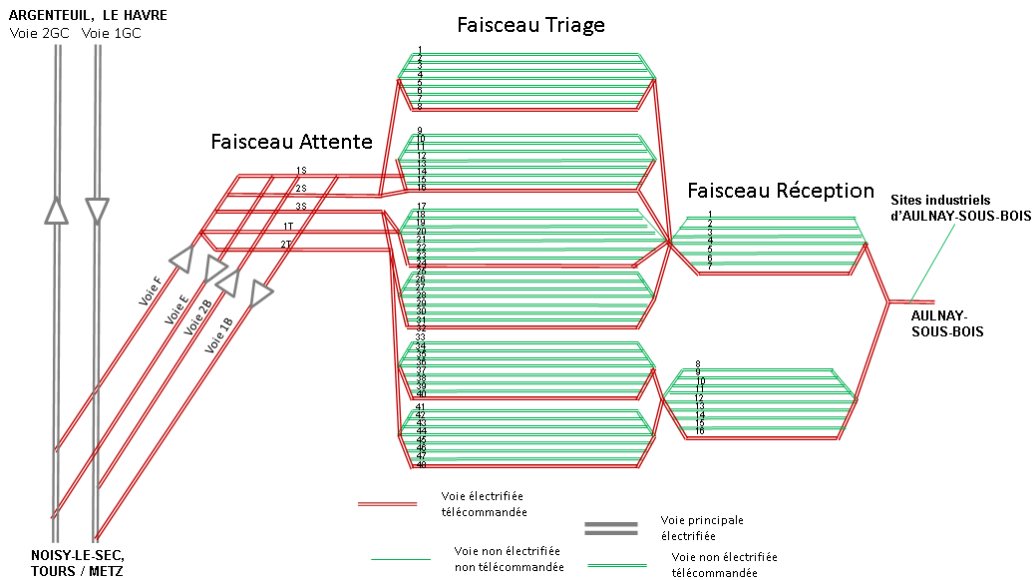
WORKING TIMETABLE

- **Réseau Ferré National: line n°229, positions Le Bourget**
24h/24h; 7 days/week

SERVICES

- *Gravity shunting Centre. For more details, contact transport operator.*

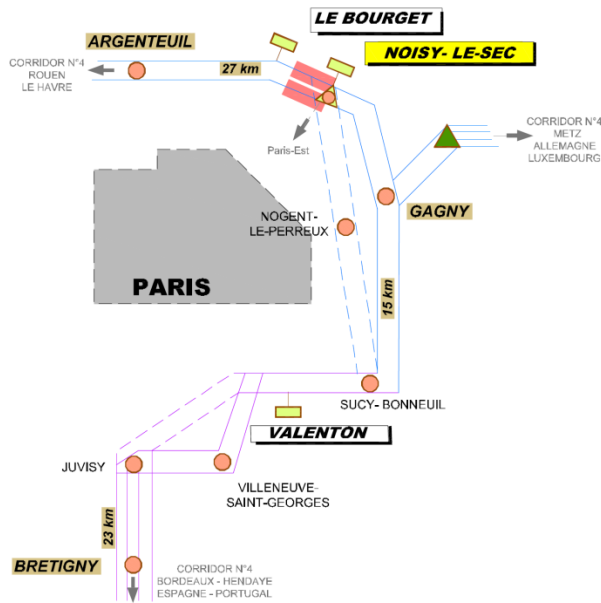
INFRASTRUCTURES



N° Tracks	Track length (m)
Holding siding	
1S – 3S	796 – 800
1T – 2T	634 – 635
Sorting siding	
1 – 2	646 – 702
3 – 8	691 – 700
9 – 16	689 – 692
17 – 24	694 – 706
25 – 31	707 – 720
33 – 40	731 – 761
41 – 48	764 – 786
Reception siding	
1 – 7	817 – 847
8 – 16	666 – 840

TERMINAL OF NOISY-LE-SEC

LOCATION



TYPE OF TERMINAL

Combined traffic Terminal of the of the Rail National Network

CONTACTS

- **NOVATRANS Noisy:**
11 rue Emmanuel Arago – 93130 NOISY-LE-SEC
Tél. : +33 (0)1 48 49 22 88
<http://www.novatrans.fr/FRANCAIS/HTML/fNoisy.htm>

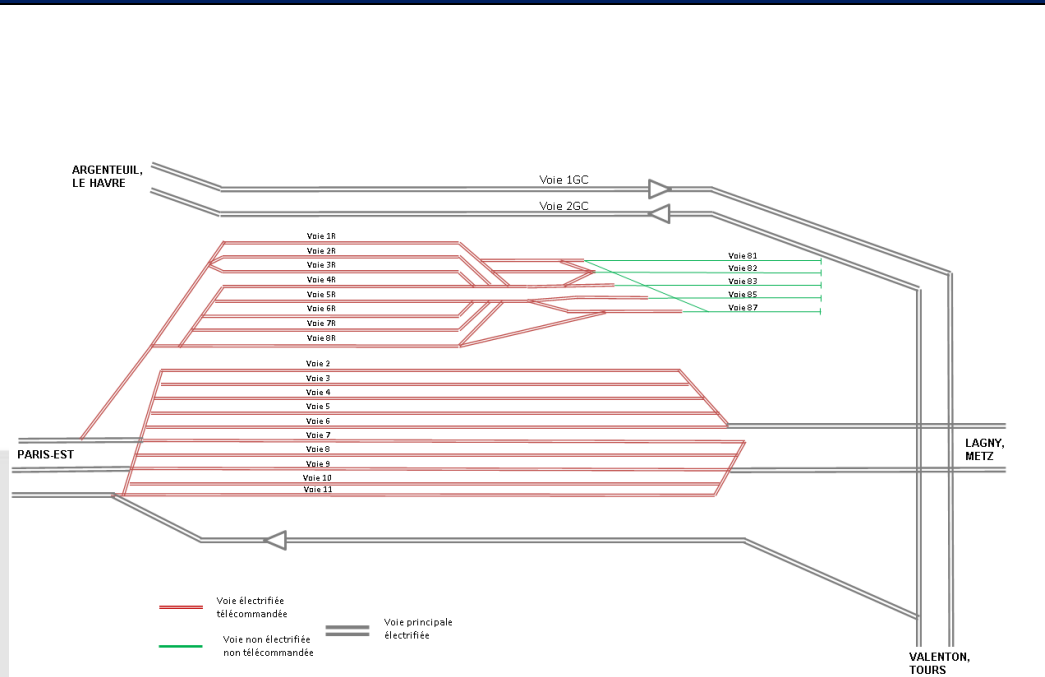
WORKING TIMETABLE

- **Transport operator:**
Mon to Fri: 4.30am – 8pm
Sat: 7.15am – 11.15pm
- **Réseau Ferré National (line 990, position M):**
Mon to Fri: 12am-12pm
Sat: 12am-2pm
Sun: 10pm-12am

SERVICES

- *Combined traffic operation area. For more details, contact transport operators.*

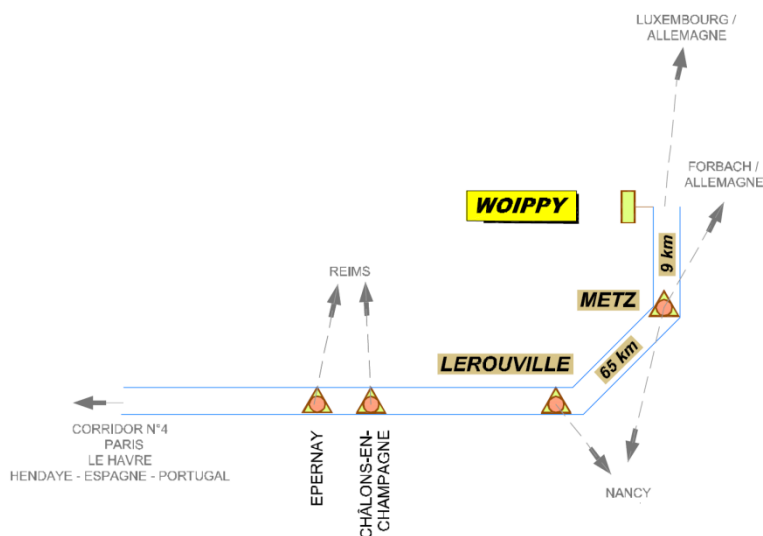
INFRASTRUCTURES



N° Tracks	Track length (m)
Intermodal Transfer area	
1R-8R	387-390
2-11	690-695
Novatrans siding	
81	380
82	235
83	210
85	190
87	140

TERMINAL OF WOIPPY

LOCATION



TYPE OF TERMINAL

Gravity Shunting centre, Réseau Ferroviaire National

CONTACTS

- **SNCF Réseau**
- Pôle commercialisation et planification
- Direction commerciale
- Guichet Unique
- 92 avenue de France –
- 75648 PARIS CEDEX 13
- + 33 (0)1 53 94 33 23.
- GuichetUnique@reseau.sncf.fr

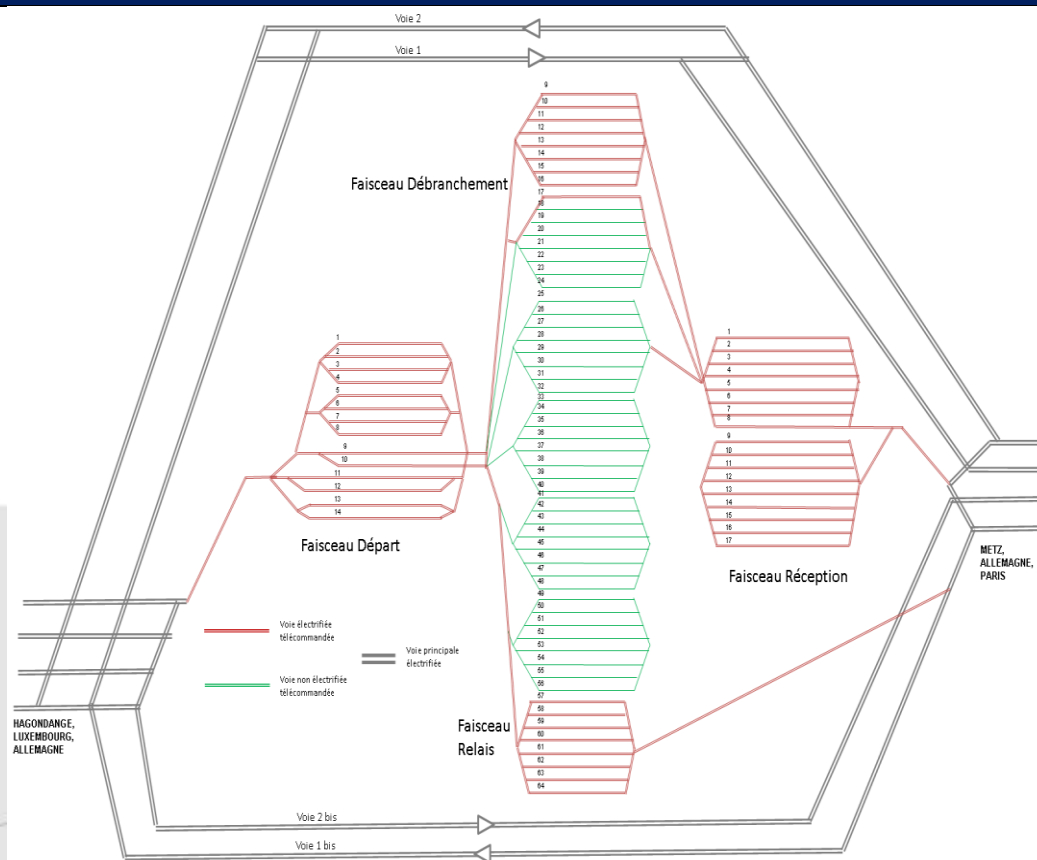
WORKING TIMETABLE

- **Réseau Ferré National : line n° 180, positions of Woippy**
- 24h/24, 7days/week

SERVICES

- *Gravity shunting Centre. For more details, contact transport operator.*

INFRASTRUCTURES

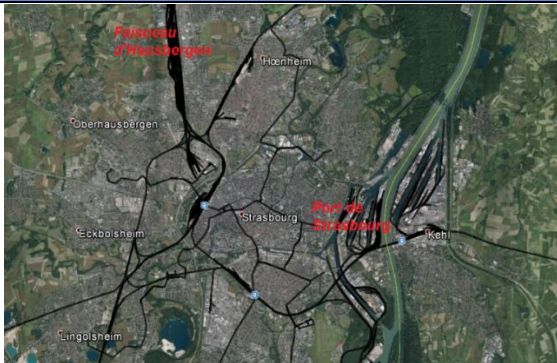


N° Tracks	Track length (m)
Reception	
1 – 17	750
Splitting-up and sorting sidings	
9 – 17	760 – 790
18 – 56	730 – 760
Holding siding	
57 – 64	790
Departure siding	
1 – 14	760 - 790

TERMINAL d'HAUSBERGEN

CHAPTER 1. GENERAL INFORMATION

1.1. LOCATION



- **Position:** 48°37'22,56" N // 7°43'26,35" E



1.2. TYPE OF TERMINAL/OWNER

- **Centre de triage à la gravité du Réseau Ferroviaire National**

1.3. OPERATION

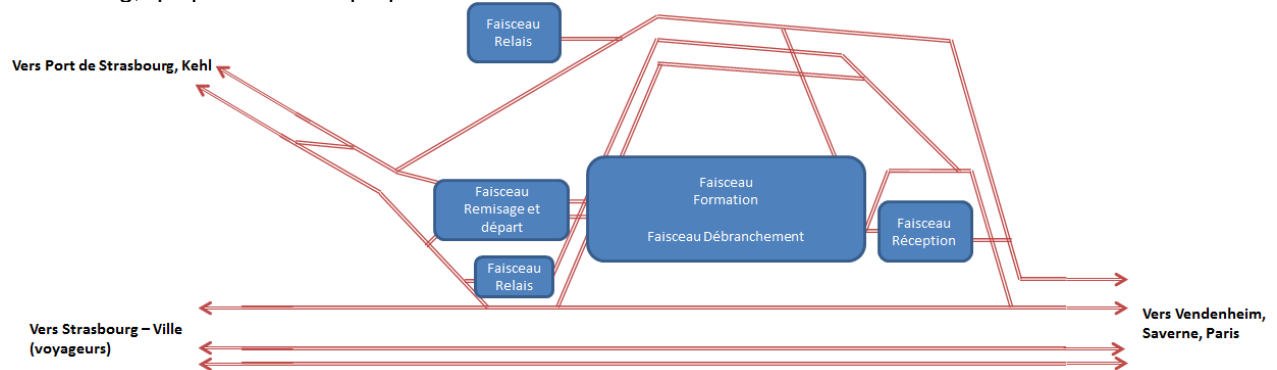
- **TRIAGE d'HAUSBERGEN**
Cour de Gare
F-67460 Souffelweyersheim
Tél. +33 (0)3 88 21 74 74
- **SNCF Réseau**
Pôle commercialisation et planification
Direction commercial/Guichet Unique
92 avenue de France
F-75648 PARIS CEDEX 13
+ 33 (0)1 53 94 33 23.
GuichetUnique@reseau.sncf.fr

CHAPTER 2. ACCESS CONDITIONS/WORKING TIMETABLE

Horaires d'ouverture de ligne : Hausbergen, Poste 1. 00h00 – 23h59 (Lu-Dim)

CHAPTER 3. INFRASTRUCTURES

La gare de triage d'Hausbergen, ici schématisée et située au nord du nœud de Strasbourg, accueille de nombreux trains. Les voies de ce faisceau sont majoritairement électrifiées et télécommandées. Les trains sont partiellement liés au trafic du Port Autonome de Strasbourg, situé au sud-est du nœud de Strasbourg, qui possède son propre réseau ferré.



CHAPTER 4. CAPACITY

- Please, contact the Terminal for this information

CHAPTER 5. SERVICES

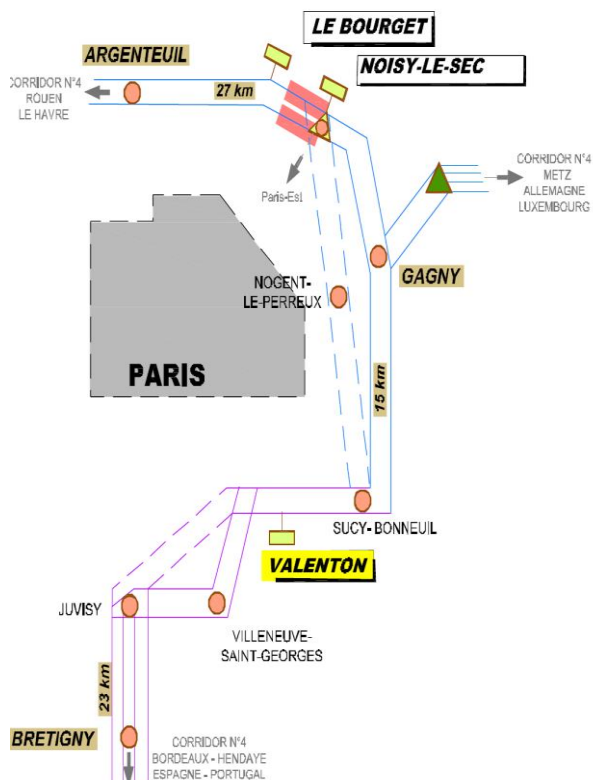
- **Services ferroviaires** Centre de triage à la gravité. Pour plus de détails, contacter le Guichet Unique SNCF Réseau

CHAPTER 6. PRICES

- Please, contact the Terminal for this information

TERMINAL OF VALENTON

LOCATION



TYPE OF TERMINAL

Combined traffic Terminal of the of the Rail National Network

CONTACTS

Intermodal transfer area: 1 rue Pierre Sépard – 94380 BONNEUIL-SUR-MARNE

- **DECOR**
+33 (0)4 67 18 64 81
- **NAVILAND CARGO**
+33 (0)1 43 39 74 59
<http://www.naviland-cargo.com/implantations/paris-valenton>
- **NOVATRANS**
+33 (0)1 43 39 12 57
<http://www.novatrans.fr/english/html/en-Valenton.htm>
- **T3M**
+33 (0)1 41 94 16 50
www.t3m.fr

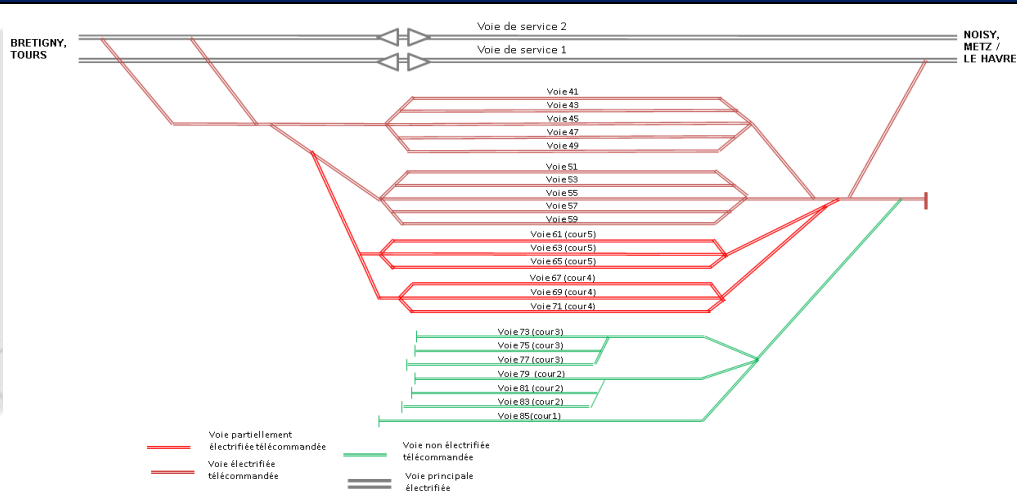
WORKING TIMETABLE

- **NAVILAND CARGO :**
Mon to Fri: 6am-6.30pm
- **NOVATRANS :**
Mon to Fri: 4.45am-9.20pm
Sat: 4.15am-9am
- **Réseau Ferré National (line 990: Poste T):**
Mon to Fri: 12am-12pm
Sat: 12am-2pm and 5pm-11.59pm
Sun 12am-01am, 4.30am-12.30pm and 10pm-11.59pm

SERVICES

- *Combined traffic operation area. For more details, contact transport operators.*

INFRASTRUCTURES

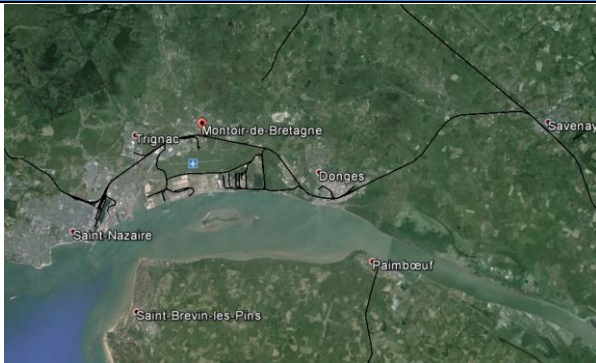


N° Tracks	Track length (m)
41-59	525-785
61-65	616-665
67-71	620-745
73-77	570-610
79-83	593-625
85	717

GRAND PORT MARITIME DE NANTES – SAINT NAZAIRE

CHAPTER 1. GENERAL INFORMATION

1.1. LOCATION



- **Position:** 47°19'19" N // 2°09'10" W



1.2. TYPE OF TERMINAL/OWNER

- **Port Maritime**

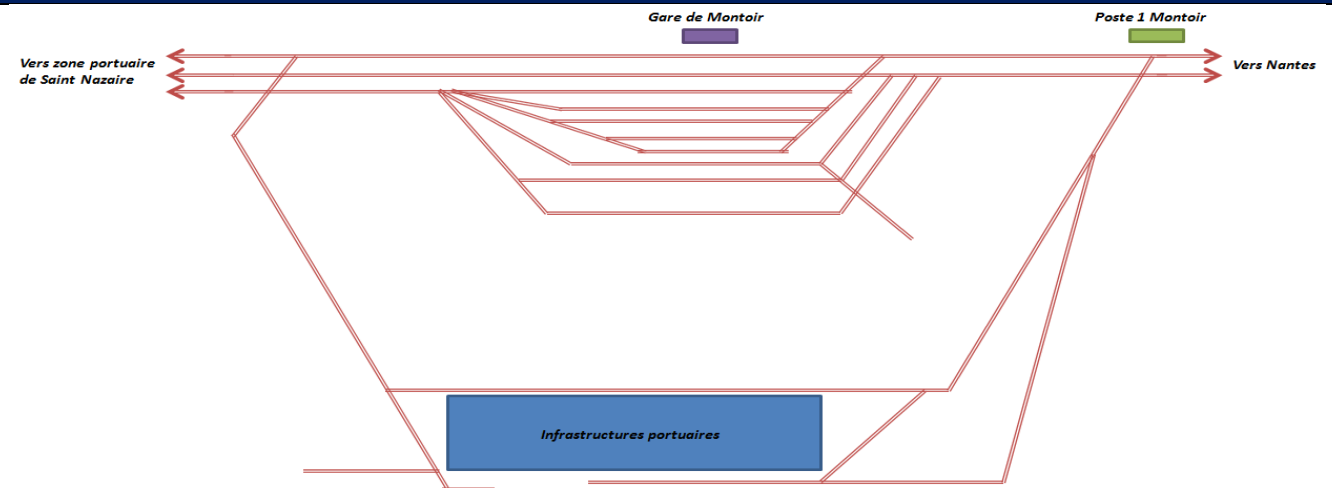
1.3. OPERATION

- **Grand Port Maritime de Nantes – Saint-Nazaire**
18 quai Ernest Renaud - BP 18609
F-44186 NANTES Cedex 4
Tél. +33 (0)2 40 44 20 20
- **Centre administratif de Montoir-de-Bretagne**
Rue de la Pierre Percée – BP 9 - F-44550
MONTOIR-DE-BRETAGNE Tél. +33 (0)2 40
90 92 89

CHAPTER 2. ACCESS CONDITIONS/WORKING TIMETABLE

Horaires d'ouverture de ligne et de poste.- Montoir-de-Bretagne, Poste 1 : 05h00 – 19h55 (Lu-Ve)
Savenay, Poste 1 (ligne Savenay / St-Nazaire) : 00h00 – 23h59 (Lu-Sa) // 05h30 – 23h59 (Dim)

CHAPTER 3. INFRASTRUCTURES



CHAPTER 4. CAPACITY

- Please, contact the Terminal for this information

CHAPTER 5. SERVICES

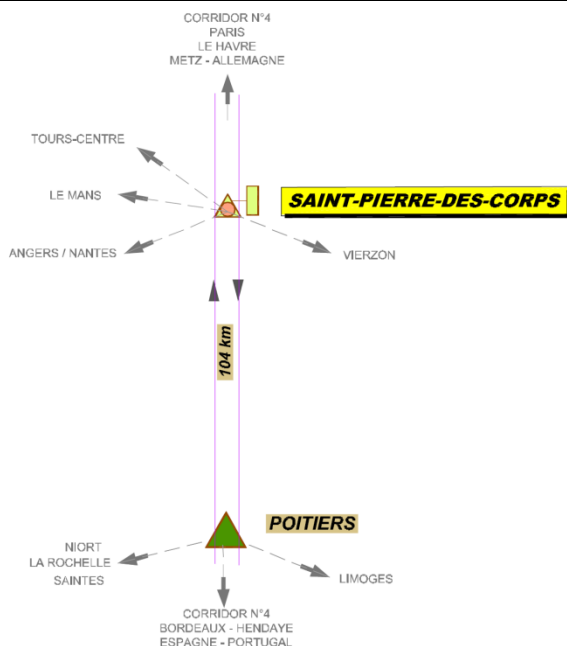
- **Services ferroviaires.-** Pour plus d'informations, consulter le site internet <http://www.nantes.port.fr/>
- Le terminal ferroviaire du port de Nantes – Saint-Nazaire est situé à Montoir-de-Bretagne. Il est accessible depuis la ligne Nantes / Saint-Nazaire / Le Croisic, à proximité de la gare de Montoir-de-Bretagne.

CHAPTER 6. PRICES

- Please, contact the Terminal for this information

TERMINAL OF SAINT-PIERRE-DES-CORPS (TOURS)

LOCATION



TYPE OF TERMINAL

Combined traffic Terminal of the of the Rail National Network

CONTACTS

- **BRANGEON LOGISTIQUE**
Rue Charles Duval – 37700 SAINT-PIERRE-DES-CORPS
+33 (0)2 41 49 87 63
<http://www.brangeon.fr/transport-logistique/logistique/gestion-plates-formes-multimodales>

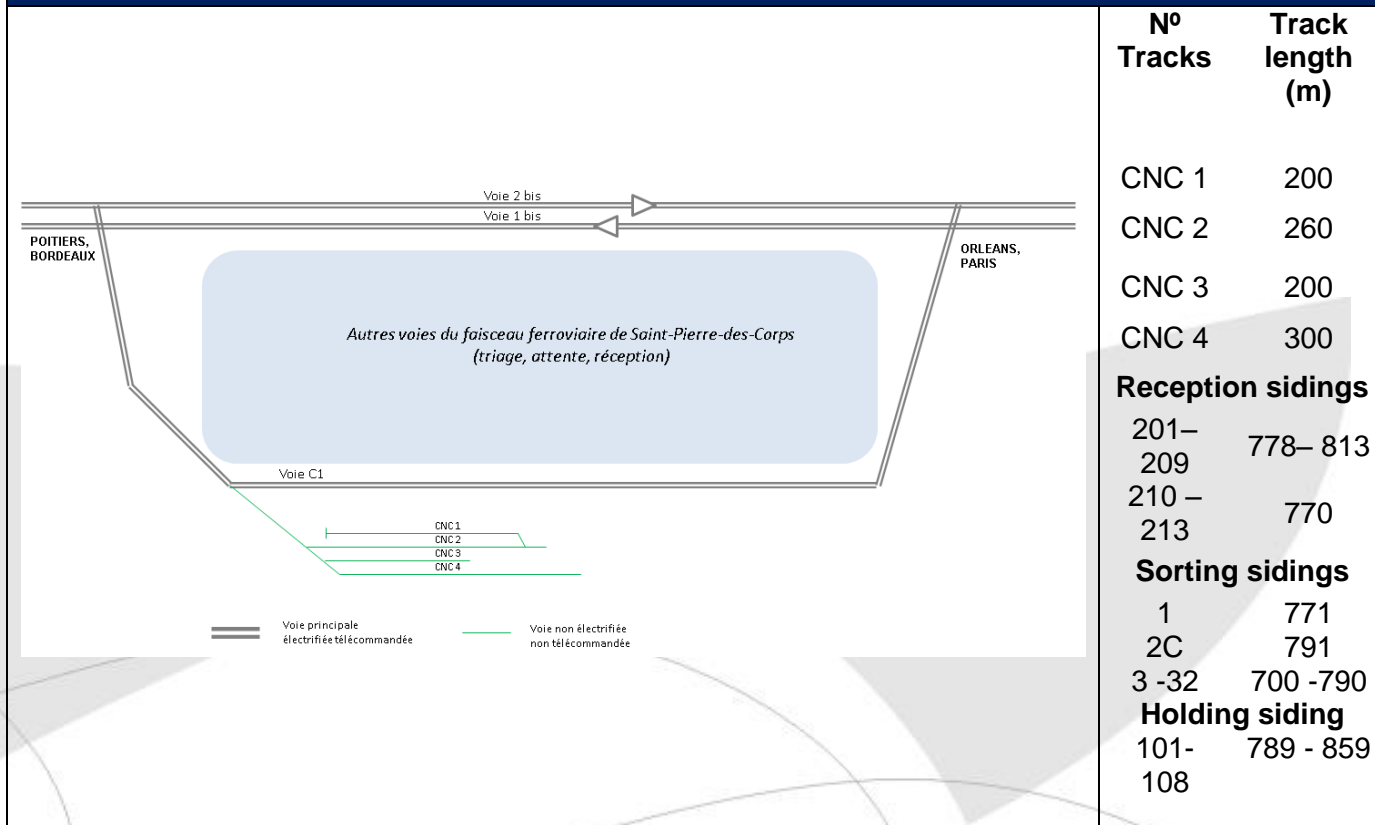
WORKING TIMETABLE

- **Transport Operator:** For more details, contact transport operators.
- **Réseau Ferré National : Line n°570, position Saint-Pierre-des-Corps**
24h/24, 7days/week

SERVICES

- Combined traffic operation area for loading and downloading the freight cars, storage, routing.
For more details, contact transport operators.

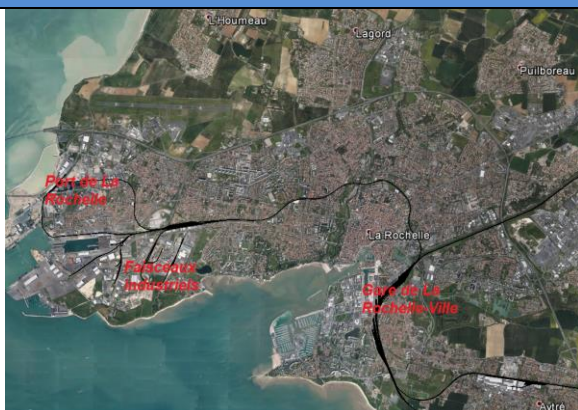
INFRASTRUCTURES



GRAND PORT MARITIME DE LA ROCHELLE

CHAPTER 1. GENERAL INFORMATION

1.1. LOCATION



- **Position:** 46°09'39" N // 1°13'08" W



1.2. TYPE OF TERMINAL/OWNER

- **Port Maritime**

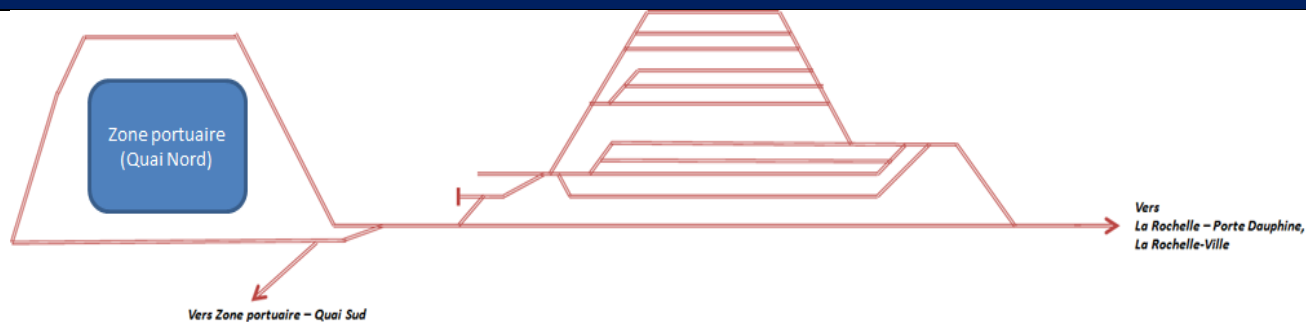
1.3. OPERATION

- **Grand Port Maritime Atlantique La Rochelle**
BP 70394
F-17001 La Rochelle Cedex 1
Tél. +33 (0)5 46 00 53 60
Fax +33 (0)5 46 43 12 54
- **Gare SNCF de La Pallice**
Quai Nord SNCF
F-17000 La Rochelle Pallice
Tél. +33 (0)5 46 51 62 13

CHAPTER 2. ACCESS CONDITIONS/WORKING TIMETABLE

Horaires d'ouverture de ligne : La Rochelle-Pallice / La Rochelle-Ville 04h40 – 00h40 (Lu-Ve) / 04h40 – 12h10 (Sa)

CHAPTER 3. INFRASTRUCTURES



CHAPTER 4. CAPACITY

- Please, contact the Terminal for this information

CHAPTER 5. SERVICES

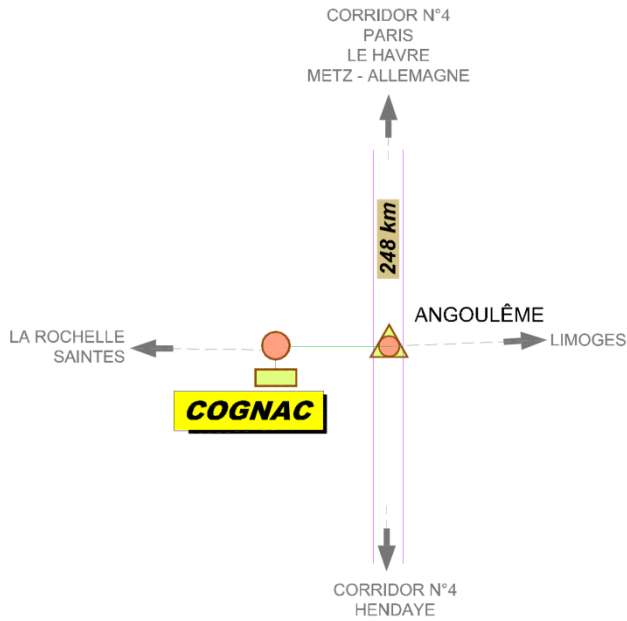
- **Services ferroviaires** *Pour plus d'informations, consulter le site internet <http://www.larochelle.port.fr/>*
- Le terminal ferroviaire du port de La Rochelle est accessible depuis la gare de La Rochelle – Ville.

CHAPTER 6. PRICES

- Please, contact the Terminal for this information

TERMINAL OF COGNAC

LOCATION



TYPE OF TERMINAL

Combined traffic Terminal of the of the Rail National Network

CONTACTS

- **NAVILAND CARGO**
14 place de la Gare – 16100 COGNAC
+33 (0)5 45 81 00 06
<http://www.naviland-cargo.com/implantations/cognac>

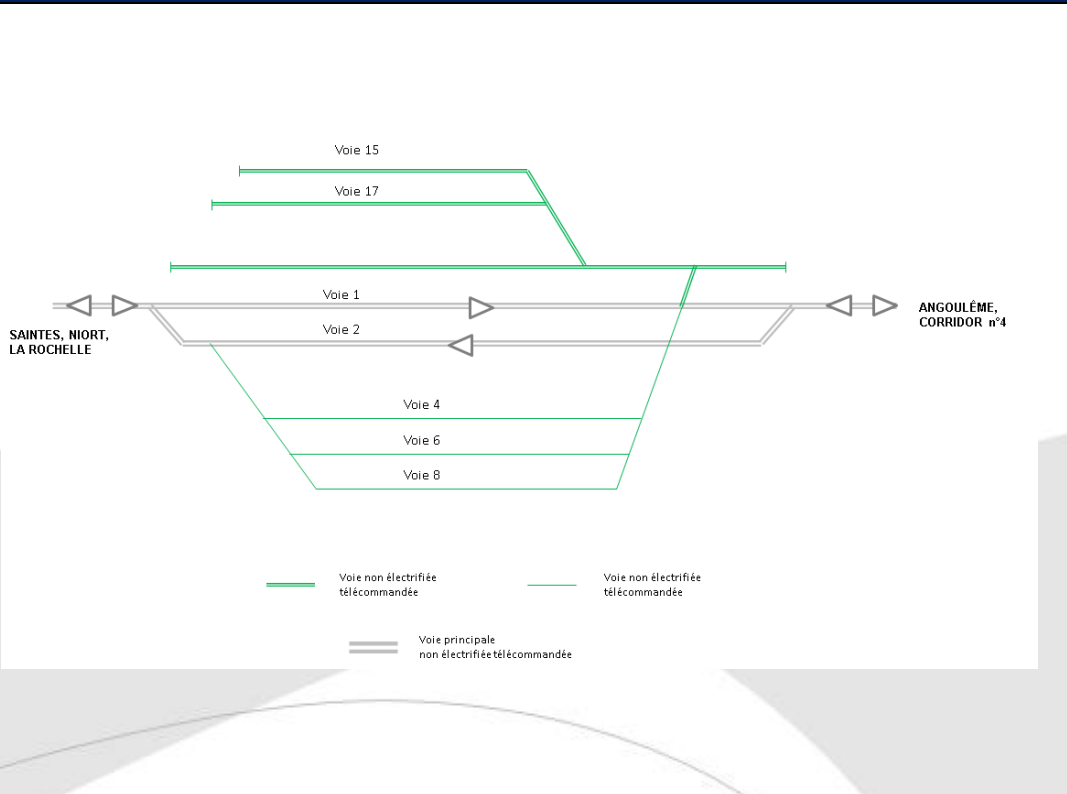
WORKING TIMETABLE

- **Transport Operator**
Mon to Fri : 8am-5pm
- **Réseau Ferré National : Line n°579, Cognac positions**
Mon to Thu : 05h50-23h10
Fri: 05h50-23h40
Sat: 06h30-23h10
Sun: 09h40-23h10

SERVICES

- *Combined traffic operation area. For more details, contact transport operators.*

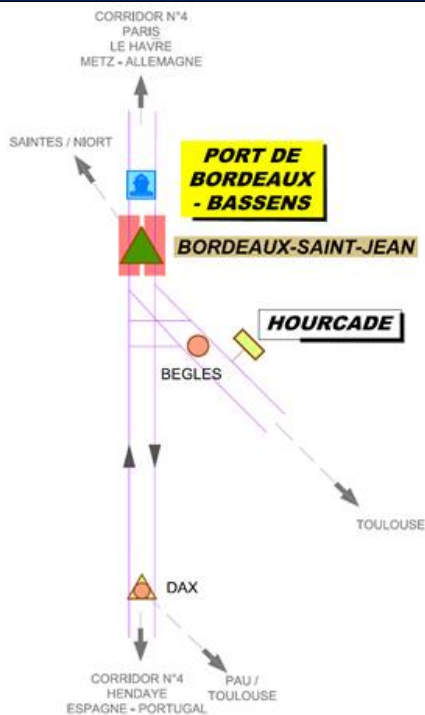
INFRASTRUCTURES



N° Tracks	Track length (m)
Combined Traffic	
15	274
17	302
Sorting and holding	
4	370
6	520
8	400

GRAND PORT MARITIME DE BORDEAUX - BASSENS

LOCATION



TYPE OF TERMINAL

Intermodal Port Terminal, outside of the Rail National Network

CONTACTS

- **Grand Port Maritime de Bordeaux – Port Atlantique**
152 quai de Bacalan – CS 41320 – 33082 BORDEAUX Cedex
- + 33 (0)5 56 90 58 00
www.bordeaux-port.fr

WORKING TIMETABLE

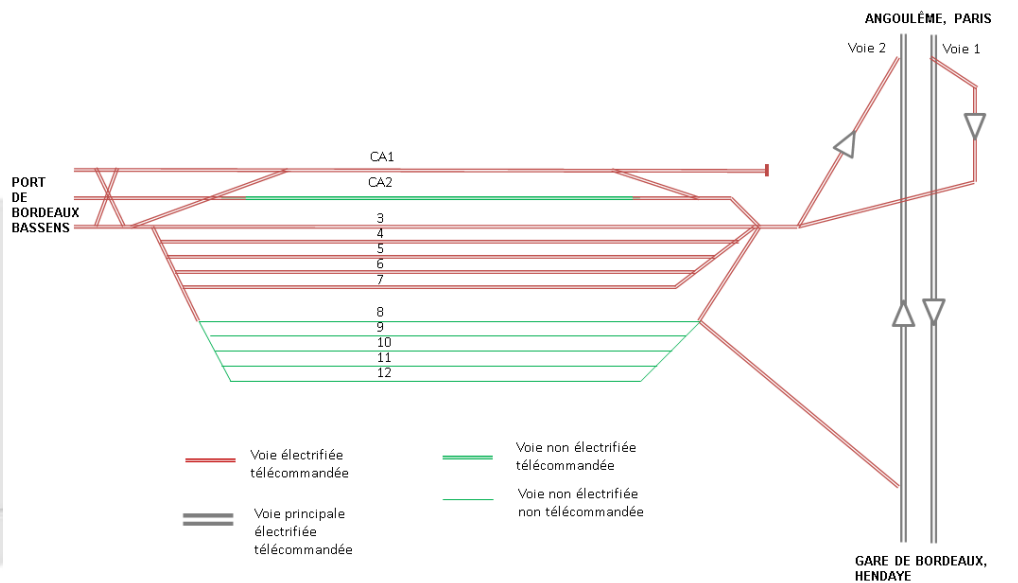
- **Réseau Ferré National (Bassens position) :**
Mon to Sun: 5.10am – 8.20pm

SERVICES

- *Combined traffic operations area. For more details, contact Grand Port Maritime de Bordeaux – “Atlantic Port”*

INFRASTRUCTURES

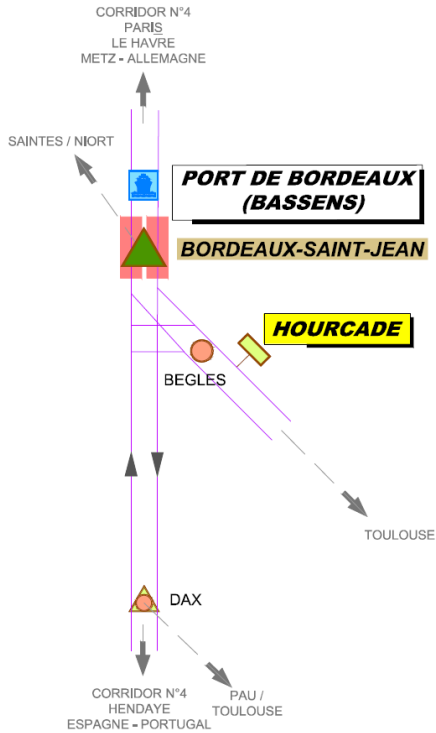
Facilities Plan of the Réseau Ferré National above Port of Bourdeaux – terminal of Bassens



N° Tracks	Track length (m)
CA1	1 910
CA2	3 270
3	510
4	520
5	520
6	810
7	780
8	580
9	520
10	490
11	420
12	260

TERMINAL OF BORDEAUX-HOURCADE

LOCATION



TYPE OF TERMINAL

Combined traffic Terminal of the Rail National Network

CONTACTS

- NAVILAND CARGO**
 40-45 rue Radio-Londres – 33130 BEGLES
 +33 (0)5 56 49 81 50
<http://www.naviland-cargo.com/implantations/bordeaux>
- NOVATRANS**
 101 avenue Jeanne d'Arc – 33310 BEGLES
 +33 (0)5 57 35 54 60
<http://www.novatrans.fr/francais/html/fHourcade.htm>

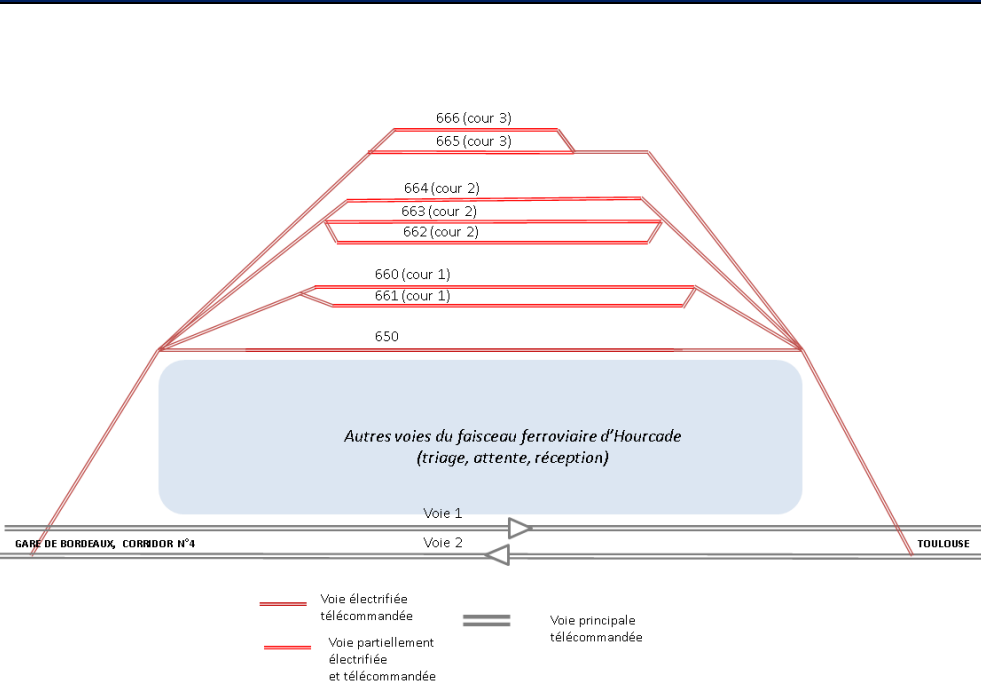
WORKING TIMETABLE

- NAVILAND CARGO**
 Mon to Fri: 7am-7pm
- NOVATRANS**
 Mon to Fri: 5am-9.30pm
 Sat: 5am-11pm
- Réseau Ferré National (line n° 640: Position T):**
 24h/24, 7days/week

SERVICES

- Combined traffic operation area. For more details, contact transport operators.**

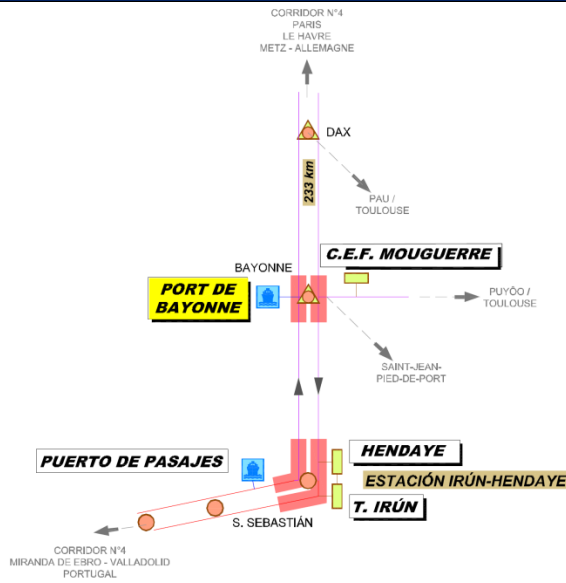
INFRASTRUCTURES



N° Tracks	Track length (m)
Combined traffic terminal (cf. diagram)	
650	979
660 – 661	730
662 – 664	730
665 – 666	705
Reception sidings	
150 – 157	800
Holding sidings	
91 – 94	785
95 – 98	800
Sorting sidings	
11 – 18	850
21 – 28	850
31 – 38	850
41 – 48	850
51 – 58	850
61 – 67	850

PORT OF BAYONNE

LOCATION



TYPE OF TERMINAL

Intermodal Port Terminal, outside of the Rail National Network

CONTACTS

Port de Bayonne

Commerce chamber and industry of Bayonne – Pays Basque
 50-51 Allées Marines – B.P. 215 – 64102 BAYONNE Cedex
 +33 (0)5 59 46 59 46
www.bayonne.port.fr

WORKING TIMETABLE

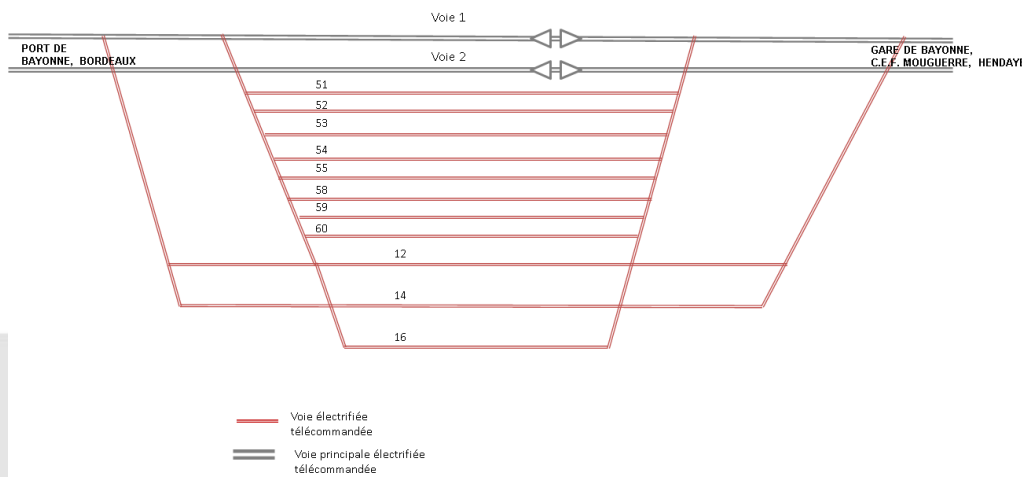
- Réseau Ferré National (Line n°655) :
 Mon to Sun:12am-12pm

SERVICES

Combined traffic operation area. For more details, contact transport operators. Commerce chamber and industry of Bayonne – Vasque Country

INFRASTRUCTURES

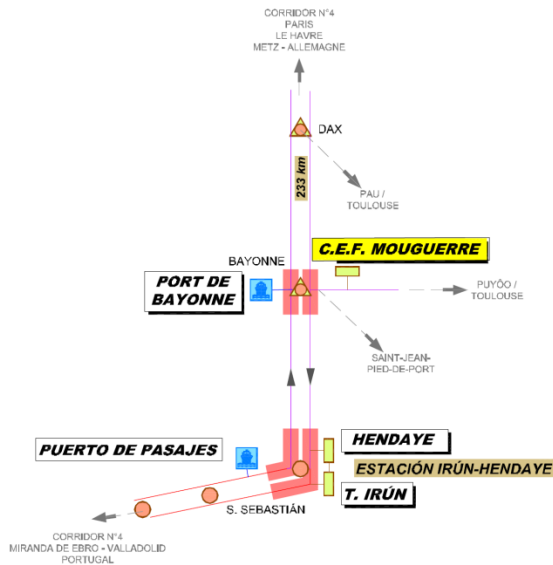
Facilities Plan of the Réseau Ferré National above Port of Bayonne – Vasque Country



N° Tracks	Track length (m)
12	794
14	457
16	517
51	367
52	316
53	316
54	331
55	322
58	307
59	339
60	337

TERMINAL OF BAYONNE-MOUGUERRE

LOCATION



TYPE OF TERMINAL

Transport Terminal outside of the Rail National Network (European Freight Center)

CONTACTS

- **NOVATRANS**
European Freight Center of Mouguerre –
64990 MOUGUERRE
+33 (0)5 59 42 62 00
<http://www.novatrans.fr/FRANCAIS/HTML/fBayonne.htm>
- **AMBROGIO**
European Freight Center 14 avenue Alegera –
BP 10036 – 64990 MOUGUERRE
+33 (0)5 59 42 63 00
<http://www.ambrogio.it/>
- **European Freight Center**
64990 MOUGUERRE
<http://www.mivacef.com/>

WORKING TIMETABLE

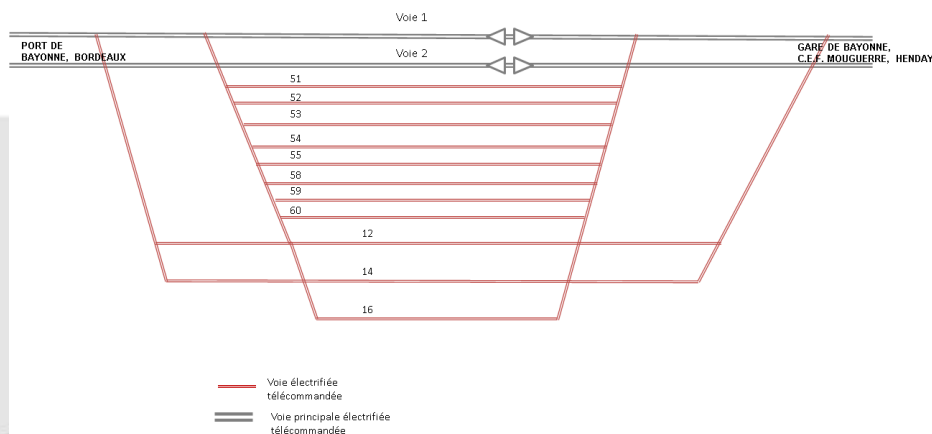
- **Transport operator:**
Mon to Fri: 06h00-20h35
Sat: 05h40-11h15
- **Réseau Ferré National: Line n° 650**
24h/24, 7days/week
- **C.E.F. Mouguerre outside of Rail National Network**

SERVICES

- Combined traffic operation area. For more details, contact transport operators.

INFRASTRUCTURES

Facilities Plan of the Réseau Ferré National above the European Freight Center of Mouguerre

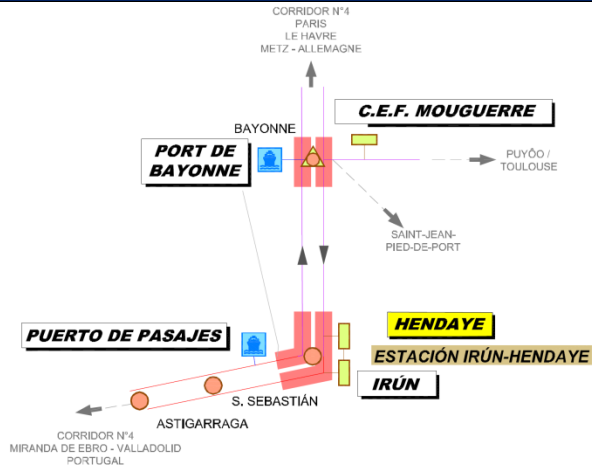


N° Tracks	Track length (m)
12	794
14	457
16	517
51	367
52	316
53	316
54	331
55	322
58	307
59	339
60	337

European Freight Center of Mouguerre
Normalised branch line
SNCF for 750 m trains

TERMINAL OF HENDAYE

LOCATION



TYPE OF TERMINAL

Combined traffic Terminal of the of the Rail National Network

CONTACTS

- **Combined traffic :**
Hendaye Manutention
 Hendaye goods station – 64700 HENDAYE
 +33 (0)5 59 20 02 86

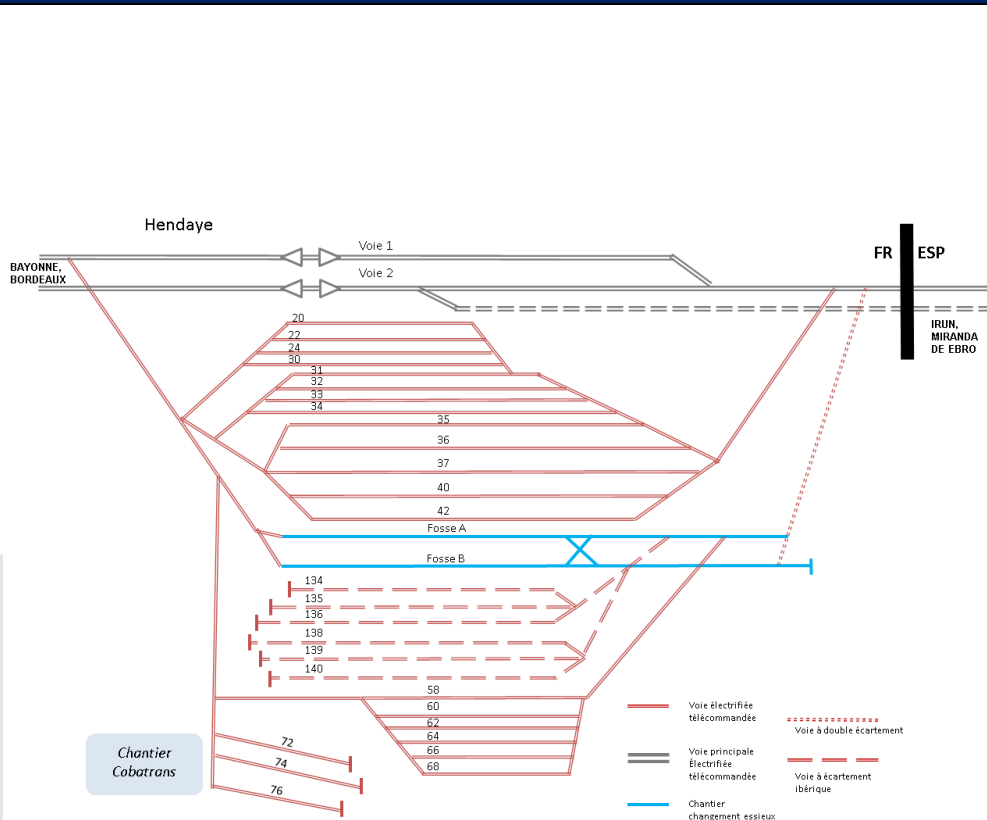
FUNCTIONING TIMETABLE

- **Transport Operator :** 7am – 7pm
- **Réseau Ferré National (line n° 655, Hendaye positions):**
 24h/24, 7days/week

SERVICES

- *Combined traffic operation area. For more details, contact transport operators.*

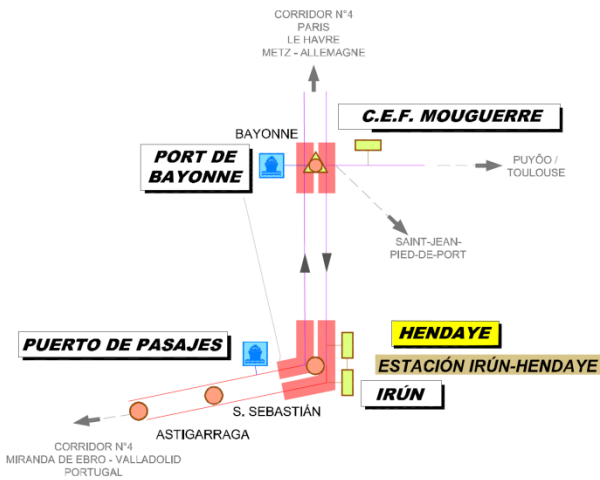
INFRASTRUCTURES



N° Tracks	Track length (m)
Freight tracks	
20-22-	387 - 534
24-30	
31 – 34	< 380
35	650
36	625
37	775
Holding siding	
40	569
42	571
Loading and unloading dock	
58-60-62-	< 322
64-66-68	
68	
Combined traffic	
72	300
74	341
76	332
Spanish sorting	
134-136	433 – 446
138-140	440
Gauge change	
Assembly pit A	
Assembly pit B	

CHANGING BOGIES INSTALLATION OF HENDAYE

LOCATION



TYPE OF TERMINAL

- Private area of gauge change systems operations

CONTACTS

- Gauge change system operations area: **TRANSFESA**
64 Boulevard du Général de Gaulle – 64700 HENDAYE
+33 (0)5 59 20 61 41
<http://www.transfesa.com/>

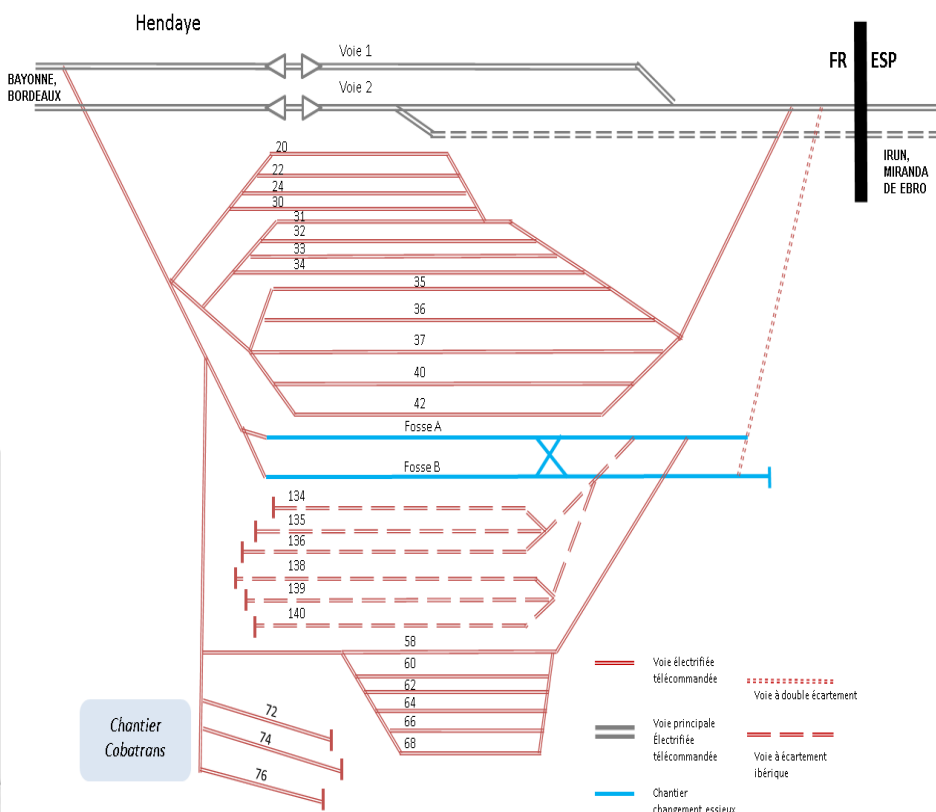
WORKING TIMETABLE

- Transfesa : contact the transport operator
- Réseau Ferré National (line n° 655, Hendaye positions): 24h/24, 7days/week

SERVICES

- Operation area for gauge change systems (UIC gauge and Spanish gauge). For more details, contact transport operator.

INFRASTRUCTURES



N° Tracks	Track length (m)
Freight tracks	
20-22-24-30	387 - 534
31 – 34	< 380
35	650
36	625
37	775
Holding tracks	
40	569
42	571
Load/download platform	
58-60-62-64-66-68	< 322
Combined traffic	
72	300
74	341
76	332
Spanish sorting	
134-136	433 – 446
138-140	440
Gauge change	
trench A	
trench B	

3.3 Spain

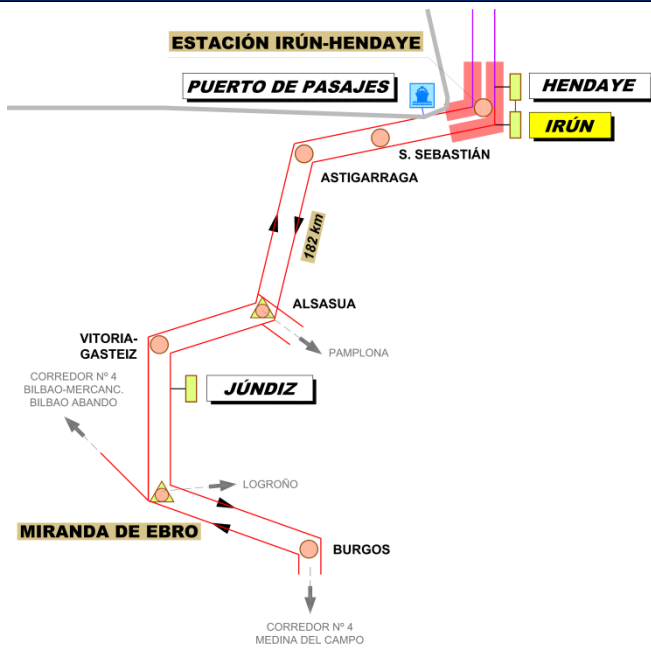
Terminals belonging to the Spanish territory are enclosed in the following table:

ESPAÑA	
1. Terminal Irún Mercancías	9. Terminal Centro Logístico de Vicálvaro
2. Terminal de Pasaia	10. Terminal Madrid Puerto Seco de Coslada
3. Terminal de Júndiz	11. Terminal Córdoba El Higuero
4. Terminal Bilbao Mercancías	12. Terminal de San Roque – La Línea Mercancías
5. Terminal de Noain	13. Terminal Algeciras Mercancías
6. Terminal Complejo de Zaragoza Plaza	14. Puerto Bahía de Algeciras
7. Terminal Complejo de Valladolid	15. Puerto de Bilbao
8. Terminal Madrid Abroñigal	16. Puerto de Pasaia

In later sections a detailed card of every terminal is enclosed.

IRÚN FREIGHT TERMINAL

LOCATION



TYPE OF TERMINAL

ADIF Intermodal terminal

OPERATION

- **North Direction**
C/ Estación, s/n
IRÚN
20300 – GUIPÚZCOA
Email: jmasaavedra@adif.es
Tlf: +34 944.87.92.90
Web : www.adif.es

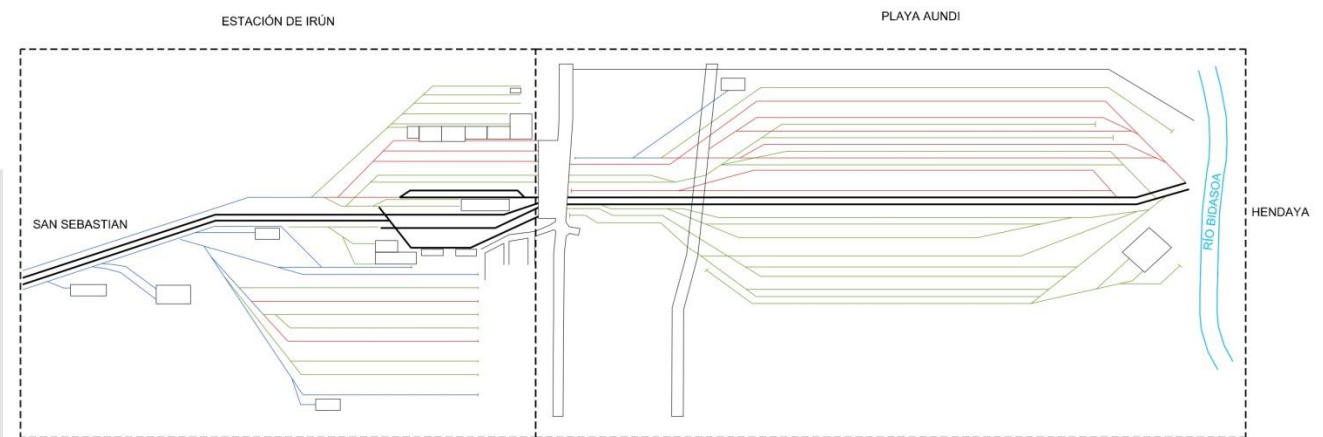
WORKING TIMETABLE

- **Technical Facility:**
Access and Train expedition : 24 h/ 7
- **Services :**
Timetable varies with service offered. For more information:
http://www.adif.es/es_ES/infraestructuras/terminales/11601/ficha_instalacion_logistica_0030.shtml

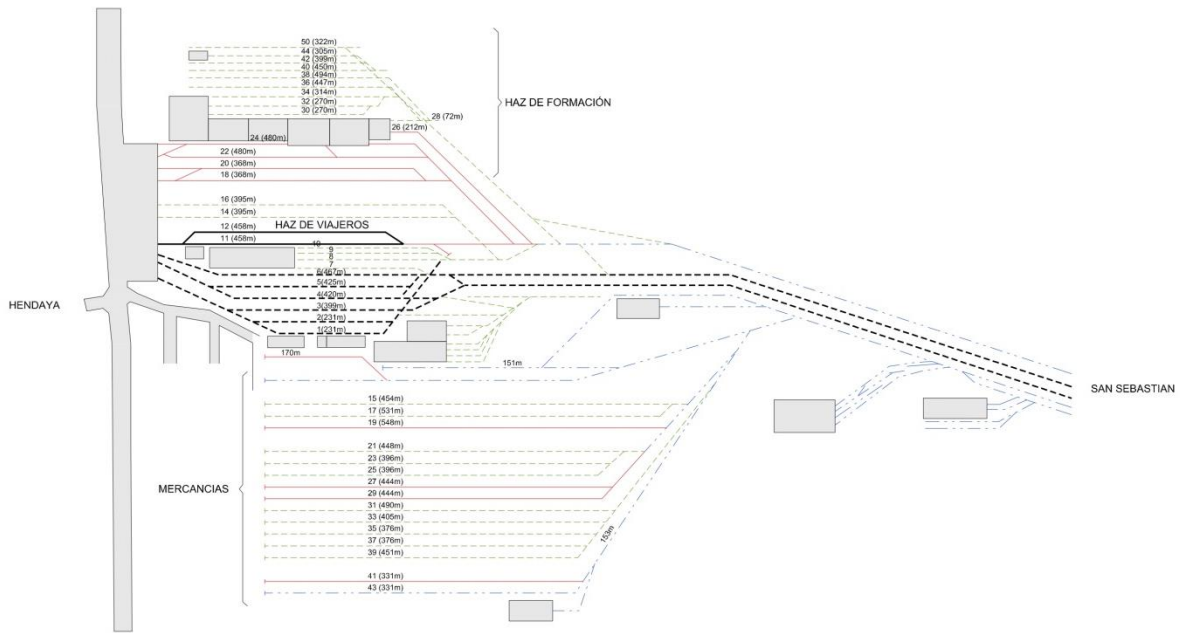
SERVICES

- | | |
|--|--|
| <ul style="list-style-type: none"> • Formation/selection shunting, with or without shunting vehicle. • Reception shunting in other facilities. • Positioning shunting in the logistic facilities within the main facilities • Shunting in facilities with shunting vehicle • Material operations associated to the access and expedition of trains. | <ul style="list-style-type: none"> • Shunting in facilities without shunting vehicle. • Shunting in facilities with shunting vehicle. • Handling of intermodal transport units • Access shunting to outside facilities with shunting vehicle |
|--|--|

INFRASTRUCTURES



ESTACIÓN DE IRÚN

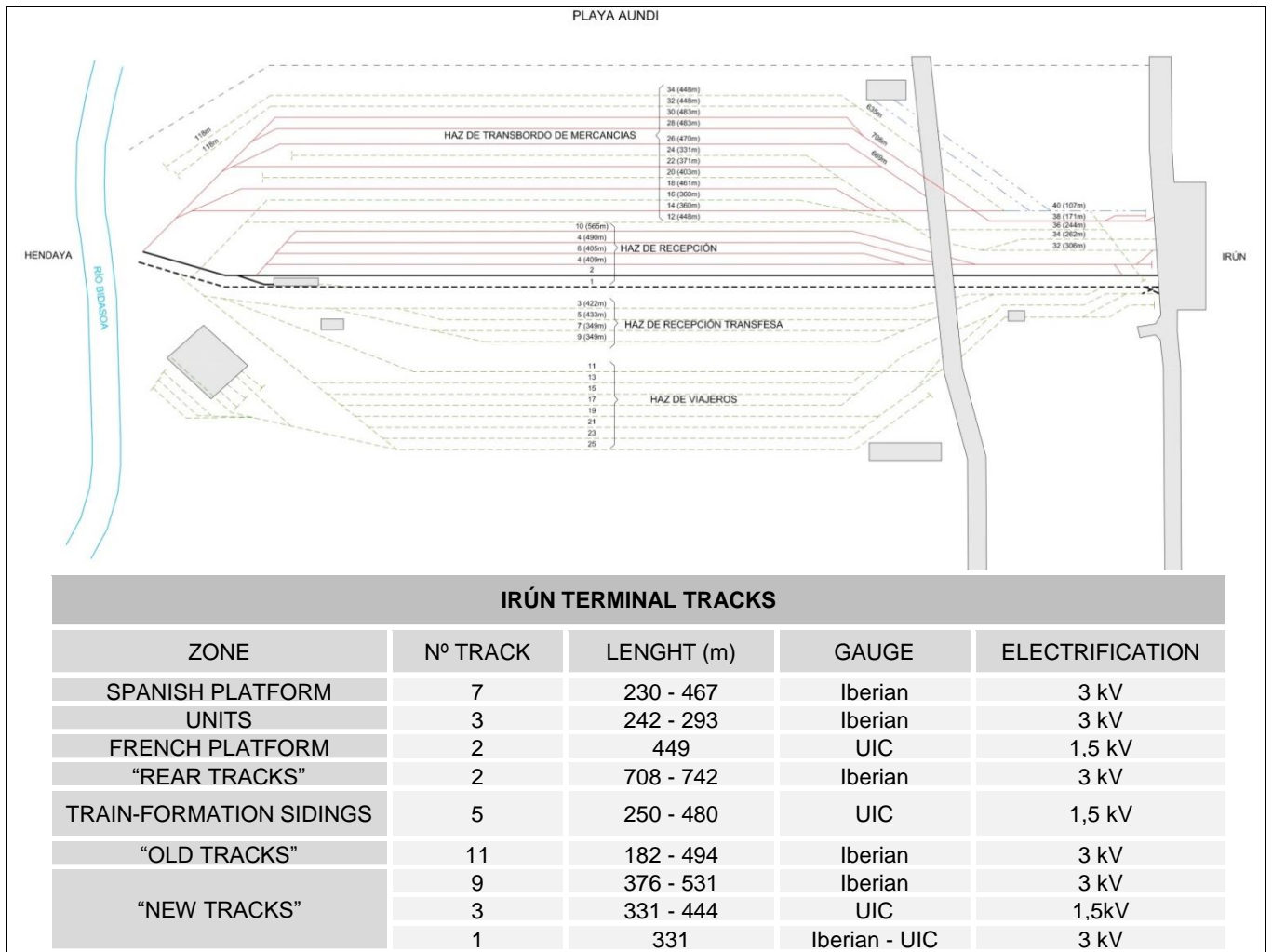


- VÍA PRINCIPAL FRANCESA (UIC) ——— VÍA DE SERVICIO FRANCESA (UIC) - - - - - VÍA MIXTA
- - - - - VÍA PRINCIPAL ESPAÑOLA (IBERICO) - - - - - VÍA DE SERVICIO ESPAÑOLA (IBERICO)

* Las Vías Principales, Haces de Recepción / Expedición y Cabeceras se encuentran electrificadas.

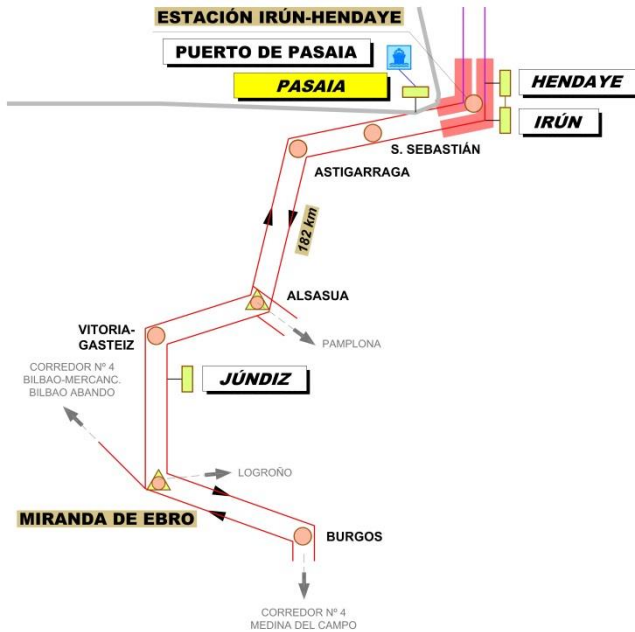
IRÚN TERMINAL TRACKS

ZONE	Nº TRACK	LENGHT (m)	GAUGE	ELECTRIFICATION
SPANISH PLATFORM	7	230 - 467	Iberian	3 kV
UNITS	3	242 - 293	Iberian	3 kV
FRENCH PLATFORM	2	449	UIC	1,5 kV
“REAR TRACKS”	2	708 - 742	Iberian	3 kV
TRAIN-FORMATION SIDINGS	5	250 - 480	UIC	1,5 kV
“OLD TRACKS”	11	182 - 494	Iberian	3 kV
“NEW TRACKS”	9	376 - 531	Iberian	3 kV
	3	331 - 444	UIC	1,5kV
	1	331	Iberian - UIC	3 kV



PASAIA TERMINAL

LOCATION



TYPE OF TERMINAL

ADIF Intermodal terminal

OPERATION

- **North Direction**
Terminal ADIF- Báscula Puerto de Pasajes PASAIA
20110 – GUIPÚZCOA
Email: jmasaavedra@adif.es
Tlf: +34 944.87.92.90
Web : www.adif.es

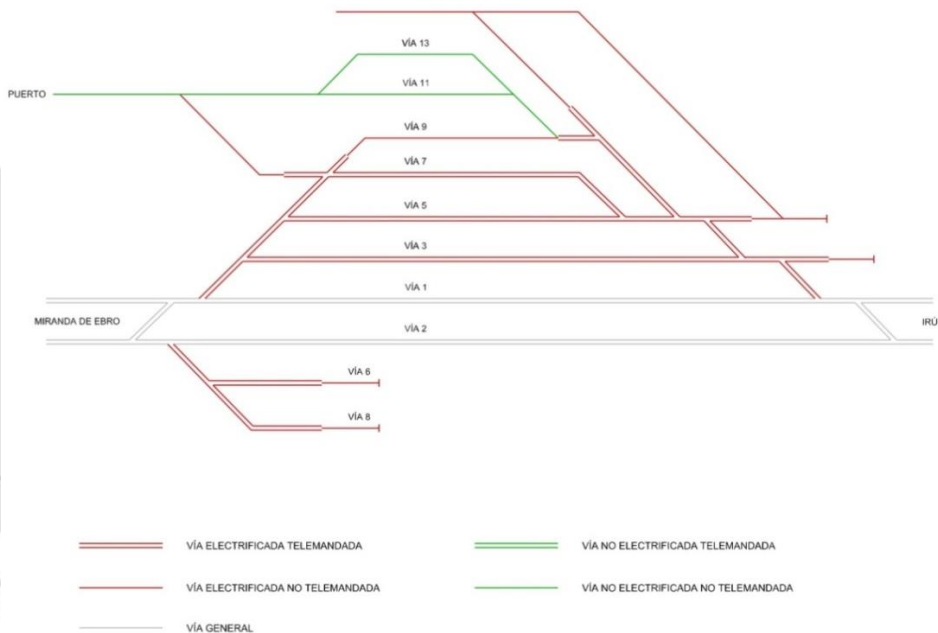
WORKING TIMETABLE

- **Technical facility:**
Access and Train expedition: 6:00 – 22:00 h/ Mon-Frid
- **Services :**
Timetable varies with service offered. For more information:
http://www.adif.es/es_ES/infraestructuras/terminales/11515/ficha_instalacion_logistica_0023.shtml

SERVICES

- Formation/selection shunting, with or without shunting vehicle.
- Reception shunting in other facilities.
- Positioning shunting in the logistic facilities within the main facilities
- Shunting in facilities with shunting vehicle
- Shunting in facilities without shunting vehicle.
- Handling of intermodal transport units
- Access shunting to outside facilities with shunting vehicle
- Material operations associated to the access and expedition of trains.

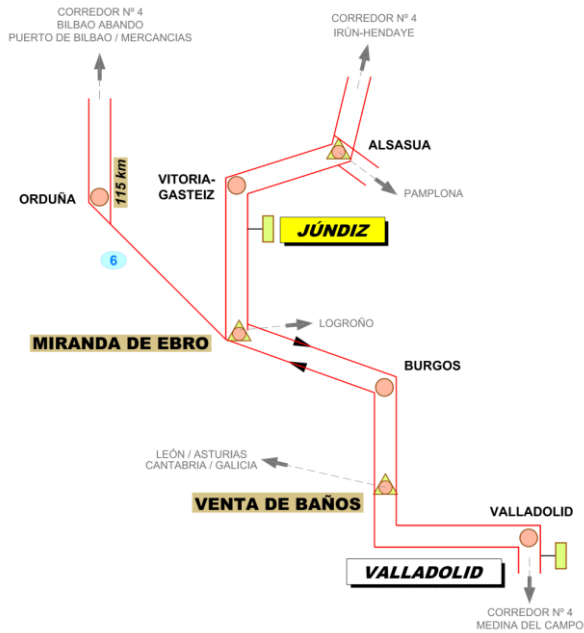
INFRASTRUCTURES



Nº Track	Length (m)
1	1.330
2	910
3	567
5	399
7	367
9	340
11	316
13	265
6	300
8	300

JÚNDIZ TERMINAL

LOCATION



TYPE OF TERMINAL

ADIF Intermodal terminal

OPERATION

- **North Direction**
C/ Lerlandabibe, s/n Pol. Ind. Júndiz
JÚNDIZ
11591 – ÁLAVA
Email: jmasaavedra@adif.es
Tlf: +34 944.87.92.90
Web : www.adif.es

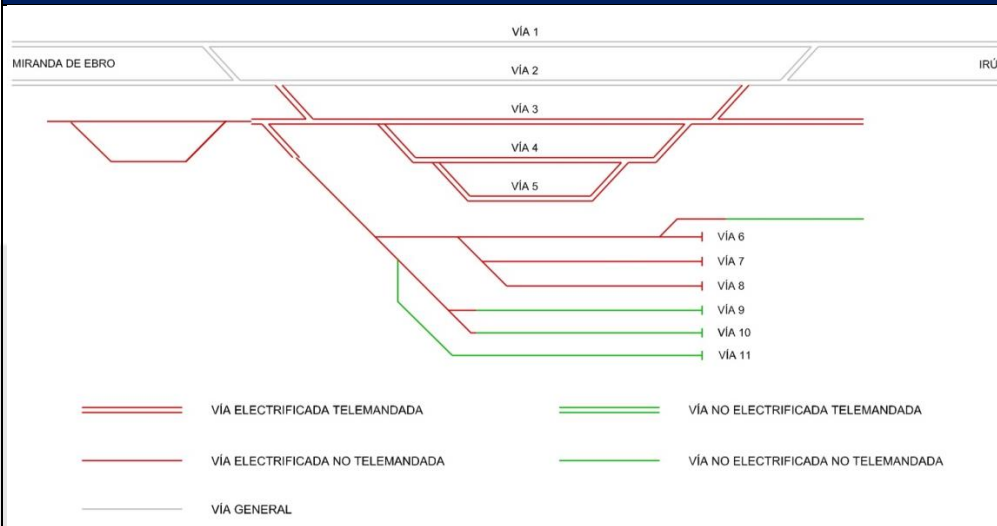
WORKING TIMETABLE

- **Technical facility:**
Train access and expedition at all times
- **Services:**
WORKING TIMETABLE for the service offered. For more information:
http://www.adif.es/es_ES/infraestructuras/terminales/11221/ficha_instalacion_logistica_0021.shtml

SERVICES

- Formation/selection shunting, with or without shunting vehicle.
- Positioning shunting in the logistic facilities within the main facilities
- Material operations associated to access and expedition of trains.
- Shunting in facilities with or without shunting vehicle.
- Handling of intermodal transport units

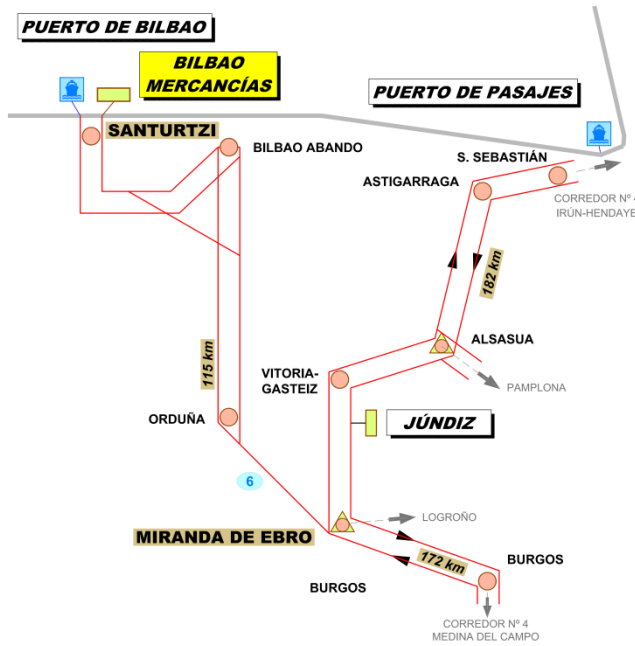
INFRASTRUCTURES



Nº Tracks	Track length (m)
1	850
2	850
3	830
4	740
5	740

BILBAO FREIGHT TERMINAL

LOCATION



TYPE OF TERMINAL

ADIF Intermodal terminal

OPERATION

- **North Direction**
Avda. de Iparagirre nº58
SANTURCE
48980 – VIZCAYA
Email: jmasaavedra@adif.es
Tlf: +34 944.87.92.90
Web : www.adif.es

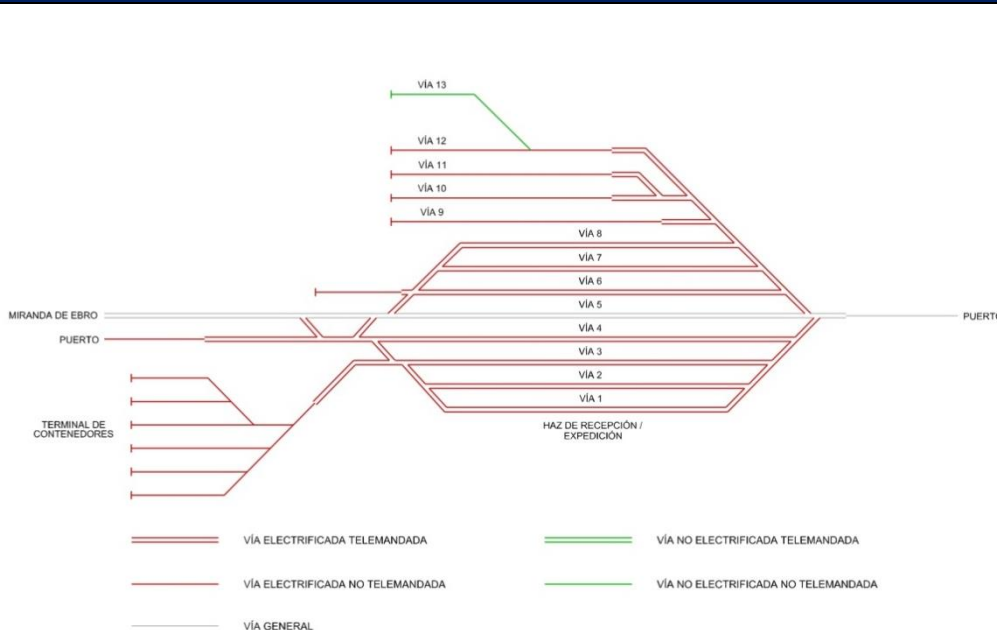
WORKING TIMETABLE

- **Technical facility:**
Access and Train expedition: 24 h/ 7
- **Services :**
Timetable varies with service offered. For more information:
http://www.adif.es/es_ES/infraestructuras/terminales/13408/ficha_instalacion_logistica_0026.shtml

SERVICES

- Formation/selection shunting, with or without shunting vehicle.
- Reception shunting in other facilities.
- Positioning shunting in the logistic facilities within the main facilities
- Shunting in facilities with shunting vehicle
- Material operations associated to the access and expedition of trains.
- Shunting in facilities without shunting vehicle.
- Shunting in facilities with shunting vehicle.
- Handling of intermodal transport units
- Access shunting to outside facilities with shunting vehicle

INFRASTRUCTURES

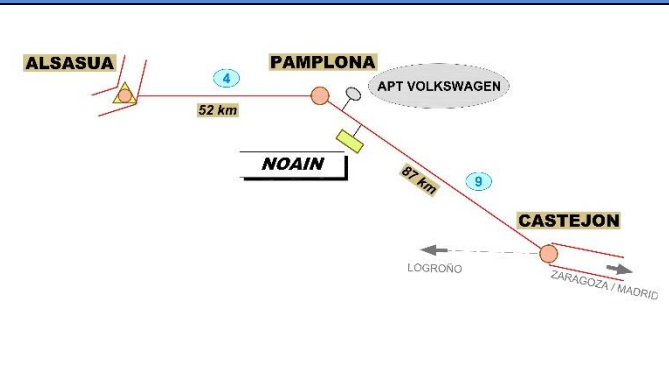


Nº Track	Length (m)
1	476
2	476
3	568
4	737
5	731
6	609
7	518
8	462
13	50

NOAIN TERMINAL

CHAPTER 1. GENERAL INFORMATION

1.1. LOCATION



- **Position** : N 42.452310, W.8.273103



1.2. TYPE OF TERMINAL/OWNER

- **Freight Terminal**

1.3. OPERATION

- **North Direction ADIF**
Terminal de Mercancías - Carretera de Salinas, s/n
31110 NOAIN (Navarra)
Email: jmasaavedra@adif.es
Tlf: +34 944879290
Web : www.adif.es
- **TERCAT (operación de contenedores)**
Email: logistica@tercat.es
Tlf: +34 935084440.- D.Héctor del Rosario

CHAPTER 2. ACCESS CONDITIONS/WORKING TIMETABLE

- **Technical facility:** Train access and expedition at all times
- **Servicios ferroviarios:** WORKING TIMETABLE for the service offered. For more information: http://www.adif.es/es_ES/infraestructuras/terminales/80103/ficha_instalacion_logistica_0009.shtml
- **Servicios de operación de contenedores (TERCAT):**
Horario de 7:00 a 23:00h de lunes a viernes.- Para otros horarios (consultar con TERCAT)

CHAPTER 3. INFRASTRUCTURES

Nº Track - Length (m)

1	489	11	250
2	639	12	400
3	286	13	650
4	286	14	650
5	286	15	450
9	450	16	450
10	250	17	450

(Ver esquema en anejo de vías)

CHAPTER 4. CAPACITY

- Please, contact the Terminal for this information

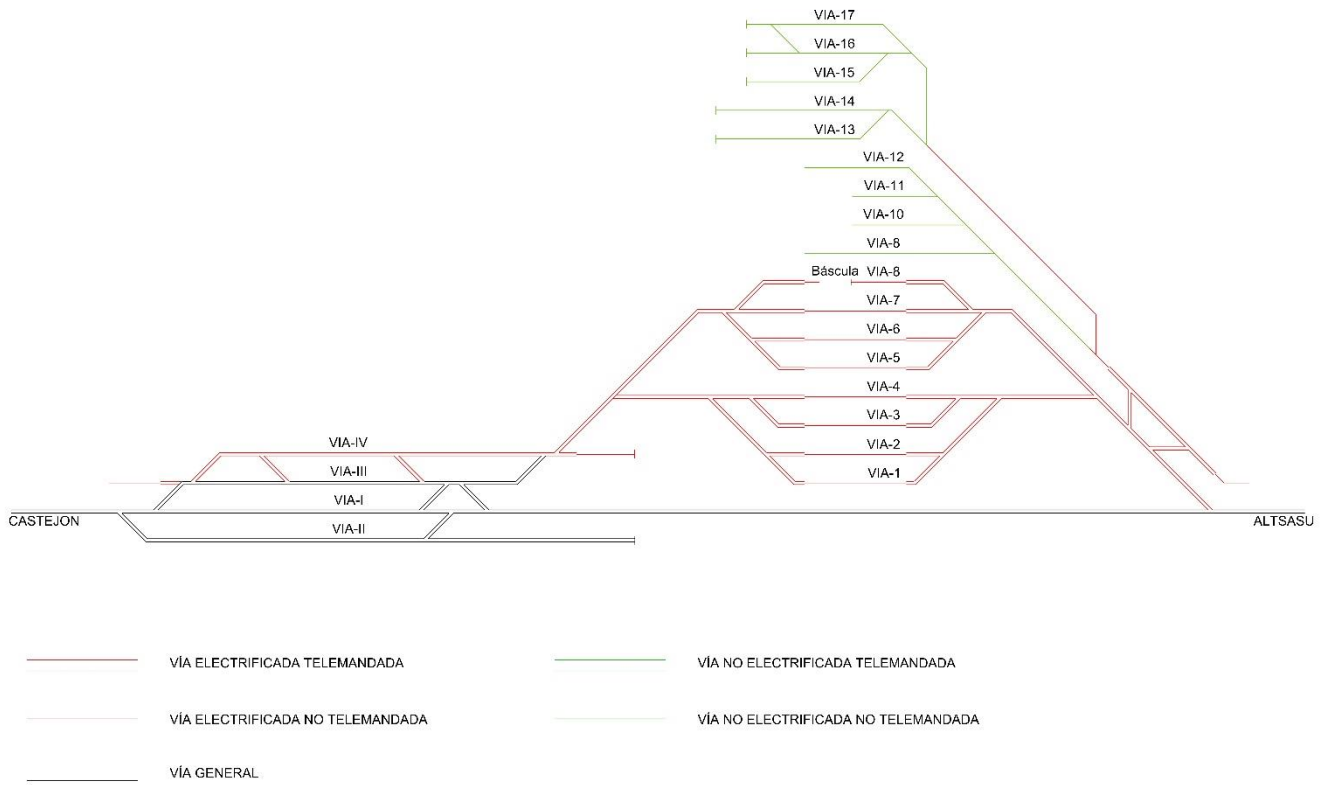
CHAPTER 5. SERVICES

- Formation/selection shunting, with or without shunting vehicle.
- Positioning shunting in the logistic facilities within the main facilities
- Material operations associated to access and expedition of trains.
- Shunting in facilities with or without shunting vehicle. Handling of intermodal transport units

CHAPTER 6. PRICES

- Please, contact the Terminal for this information

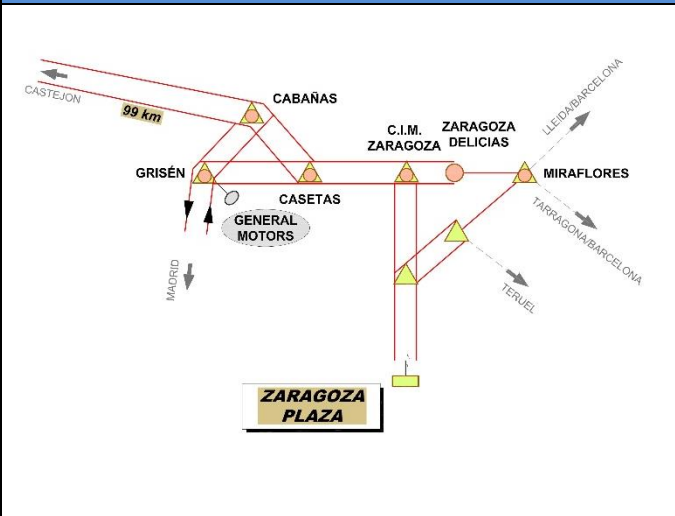
ESTACIÓN DE NOAIN



ZARAGOZA PLAZA TERMINAL

CHAPTER 1. GENERAL INFORMATION

1.1. LOCATION



- **Position** : N 41.403385, W 0.570077



1.2. TYPE OF TERMINAL/OWNER

- **Freight Terminal**

1.3. OPERATION

- **Centre Direction**
Adif Serv. Log.
Dirección: Noreste
Carretera Base Aérea s/n
50197 ZARAGOZA
Email: icarpio@adif.es
Tlf: +34 93 508 93 39
- **Noatum Rail** (Manipulación de contenedores)

CHAPTER 2. ACCESS CONDITIONS/WORKING TIMETABLE

Acceso y expedición de trenes a Instalaciones: De Lunes a Viernes y Festivos:

Horarios servicios: consultar :

http://www.adif.es/es_ES/infraestructuras/terminales/70805/ficha_instalacion_logistica_0090.shtml

Manipulación de contenedores (Noatum Rail): Horario mínimo: Lunes a Viernes de 7:00 a 20:30 h.

Para mayor información, consultar: cgay@noatum.com - Telef: 976764273 D^a Carolina Gay Guixeras

CHAPTER 3. INFRASTRUCTURES

Nº Track - Length (m)

28 vías con longitudes comprendidas entre 370 m y 950 m

4 vías de apoyo maniobra de 70 m, 125 m y 194 m

2 culatones de locomotoras, 16 m

(Ver esquema en anejo de vías)

CHAPTER 4. CAPACITY

- Please, contact the Terminal for this information

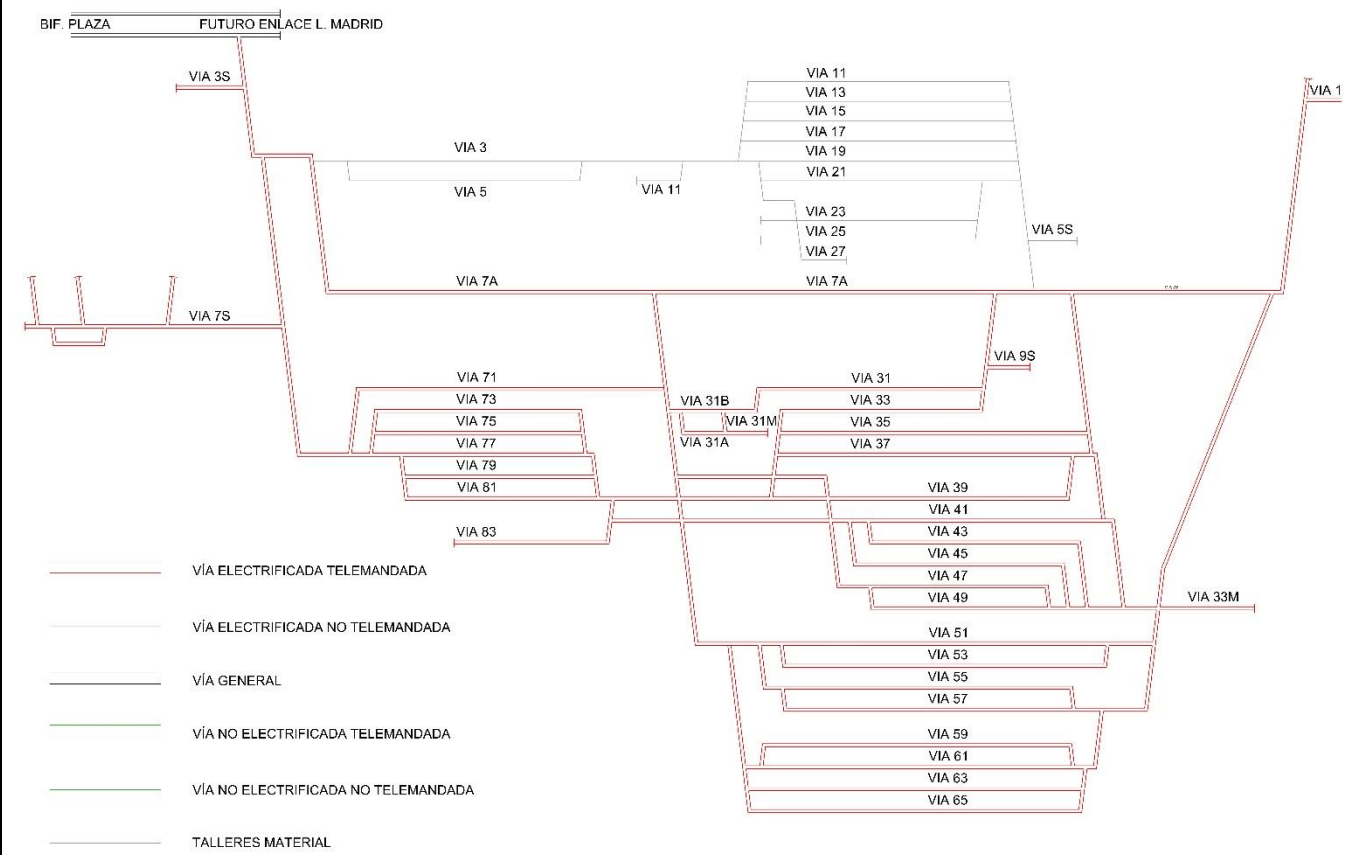
CHAPTER 5. SERVICES

- | | |
|--|---|
| <ul style="list-style-type: none"> • Maniobras de entrega y/o recogida en otras Instalaciones. • Maniobras de formación/selección y en instalaciones con vehículo y sin vehículo de maniobras. | <ul style="list-style-type: none"> • Operaciones de acceso a Instalaciones exteriores con vehículo y sin vehículo de maniobras • Operaciones sobre el material en acceso y expedición de trenes. • Manipulación de contenedores (Noatum Rail). |
|--|---|

CHAPTER 6. PRICES

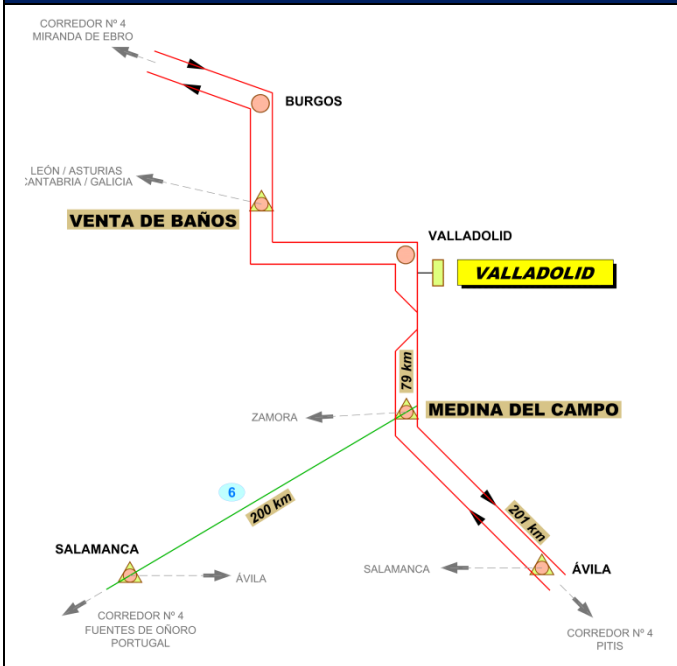
- Please, contact the Terminal for this information

ZARAGOZA PLAZA



VALLADOLID COMPLEX TERMINAL

LOCATION



TYPE OF TERMINAL

ADIF Intermodal terminal

OPERATION

- **North Direction**
C\ General Solchaga s/n Parcela 108
VALLADOLID
47008 – VALLADOLID
Email: mpanero@adif.es
Tlf: +34 915.06.61.00
Web : www.adif.es

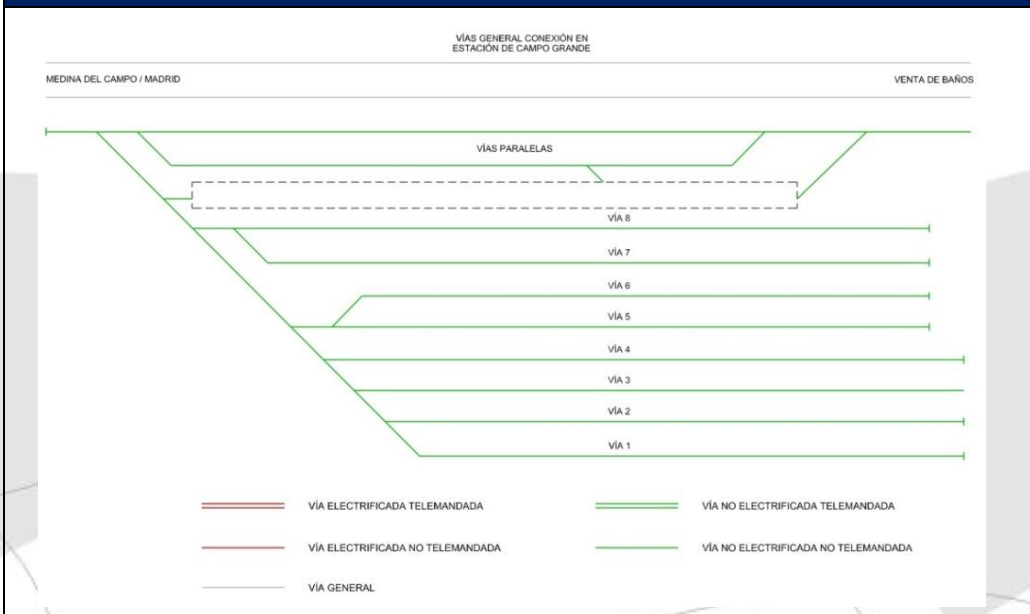
WORKING TIMETABLE

- **Technical facility:**
Train Access and expedition : 24 h/ 7
- **Services :**
Timetable varies with service offered. For more information:
http://www.adif.es/es_ES/infraestructuras/terminales/10600/ficha_instalacion_logistica_0003.shtml

SERVICES

- Formation/selection shunting, with or without shunting vehicle.
- Reception shunting in other facilities.
- Positioning shunting in the logistic facilities within the main facilities
- Shunting in facilities with shunting vehicle
- Material operations associated to the access and expedition of trains.
- Shunting in facilities without shunting vehicle.
- Shunting in facilities with shunting vehicle.
- Handling of intermodal transport units
- Access shunting to outside facilities with shunting vehicle

INFRASTRUCTURES



Nº Tracks	Track length (m)
1	288
2	293
3	304
4	319
5	450
6	450
7	508
8	508
1 Parallel	520
2 Parallel	520

MADRID ABRONIGAL TERMINAL

LOCATION



TYPE OF TERMINAL

ADIF Intermodal terminal

OPERATION

- **Centre Direction**
C/ Méndez Álvaro nº 84 (Centro Logístico)
MADRID
28053 – MADRID
Email: logistica.gerenciacentro@adif.es
Tlf: +34 91.506.61.00
Web : www.adif.es

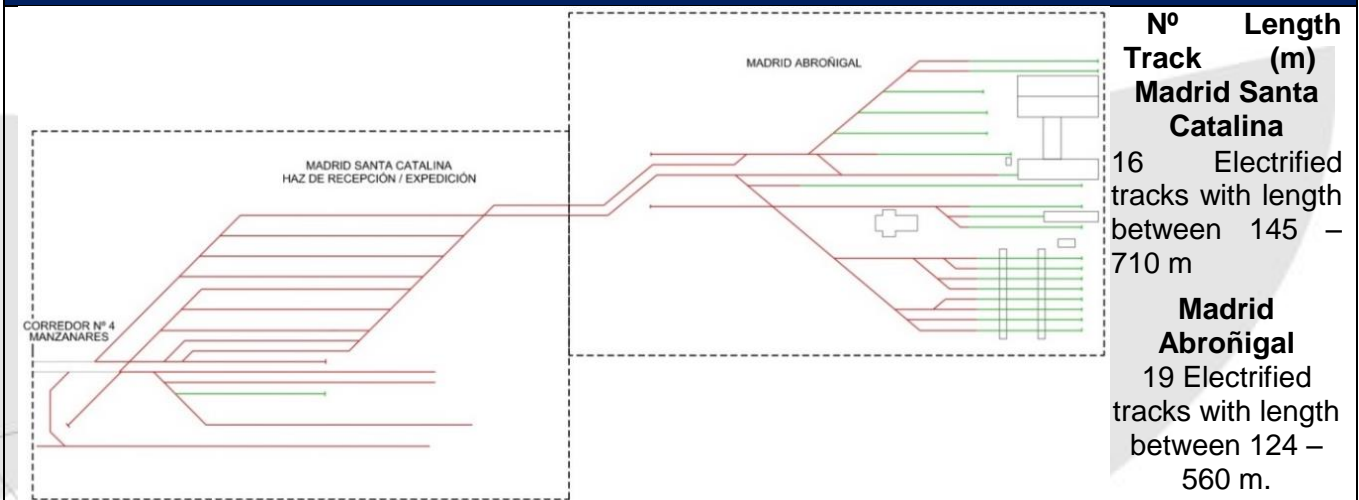
WORKING TIMETABLE

- **Technical facility:**
Access and Train expedition : 24 h/ 7
- **Services :**
Timetable varies with service offered. For more information:
http://www.adif.es/es_ES/infraestructuras/terminales/95104/ficha_instalacion_logistica_0005.shtml

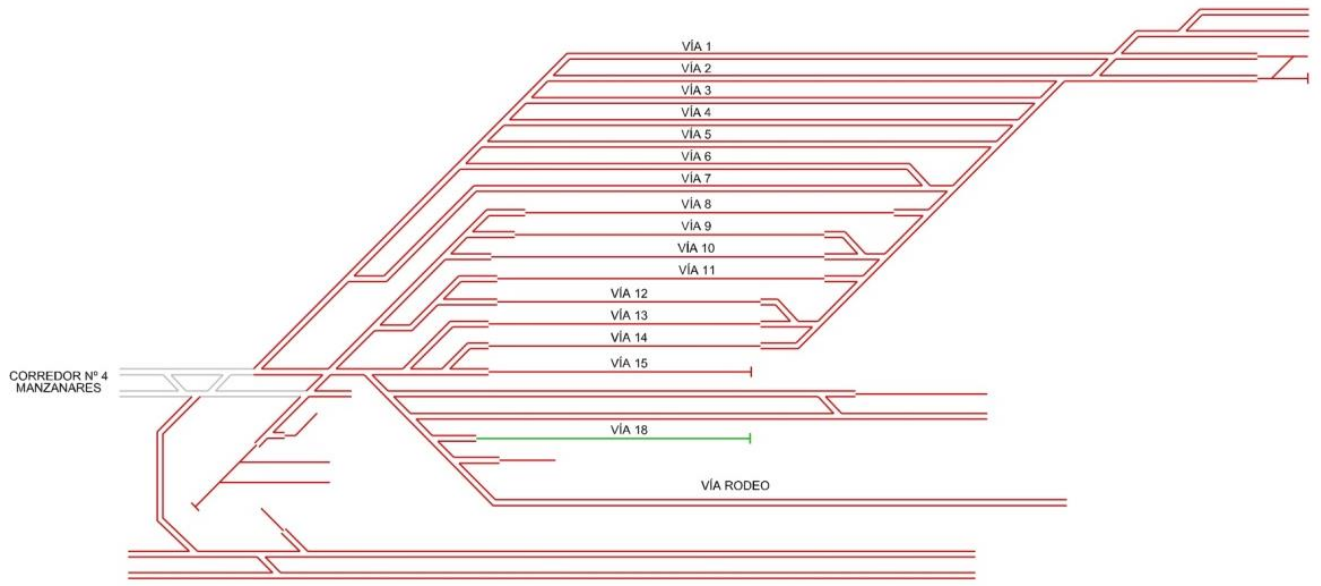
SERVICES

- Formation/selection shunting, with or without shunting vehicle.
- Reception shunting in other facilities.
- Positioning shunting in the logistic facilities within the main facilities
- Shunting in facilities with shunting vehicle
- Shunting in facilities without shunting vehicle.
- Shunting in facilities with shunting vehicle.
- Handling of intermodal transport units
- Access shunting to outside facilities with shunting vehicle
- Material operations associated to the access and expedition of trains.

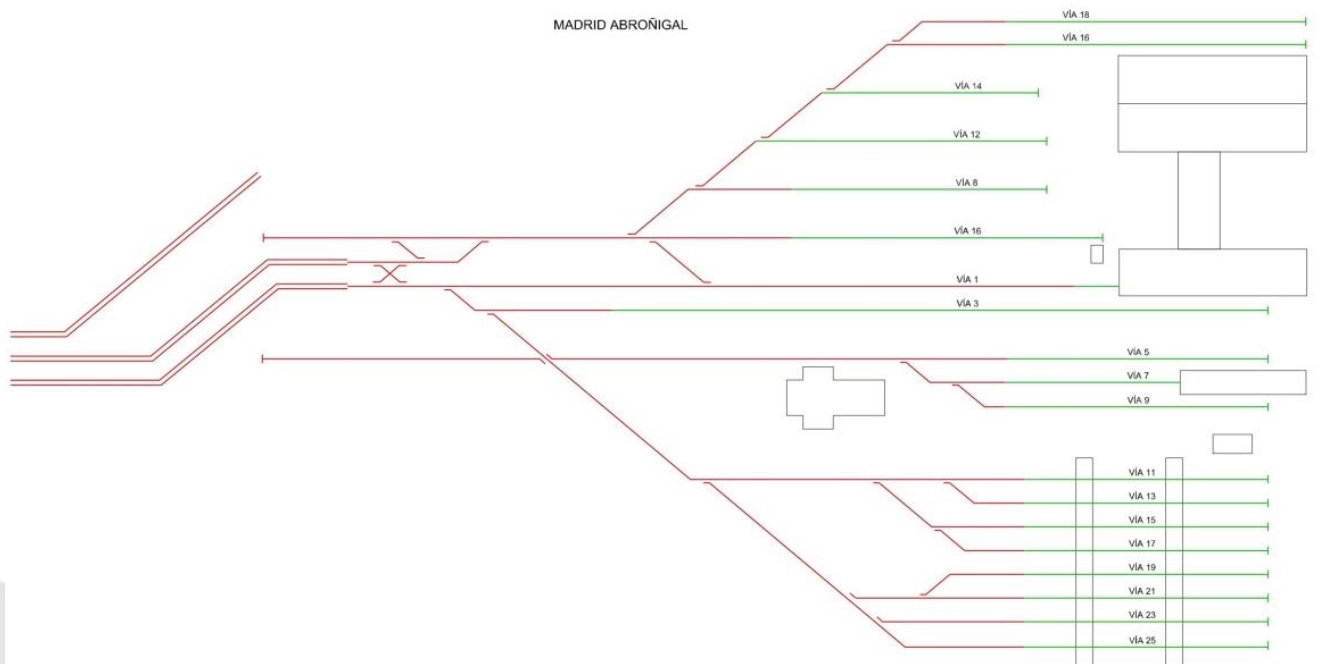
INFRASTRUCTURES



MADRID SANTA CATALINA
HAZ DE RECEPCIÓN / EXPEDICIÓN

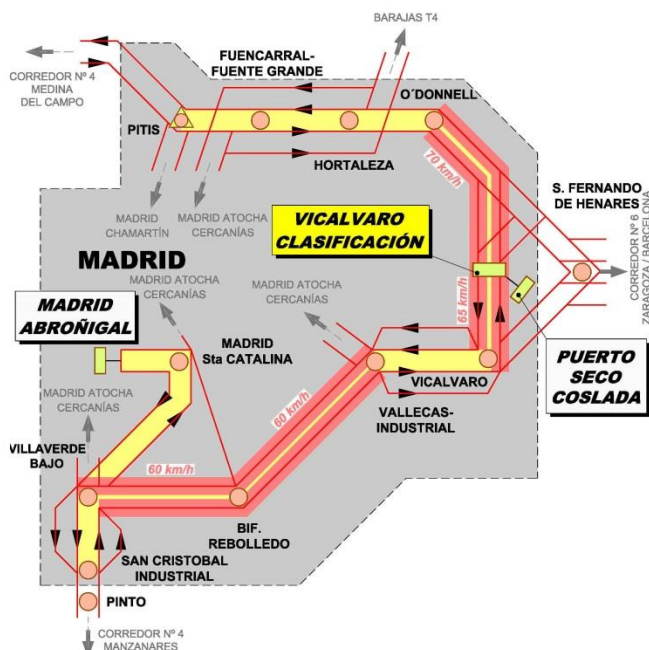


MADRID ABRONIGAL



TERMINAL OF VICÁLVARO LOGISTIC CENTER

LOCATION



TYPE OF TERMINAL

ADIF Intermodal terminal

OPERATION

- **Centre Direction**
Carretera de Vicálvaro a Coslada Km. 2,500
MADRID
28052 – MADRID
Email: logistica.gerenciacentro@adif.es
Tlf: +34 915.06.61.00
Web : www.adif.es

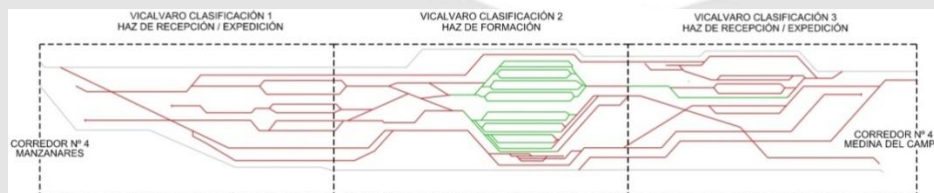
WORKING TIMETABLE

- **Technical facility:**
Access and Train expedition : 24 h/ 7
- **Services :**
Timetable varies with service offered. For more information:
http://www.adif.es/es_ES/infraestructuras/terminales/98201/ficha_instalacion_logistica_0004.shtml

SERVICES

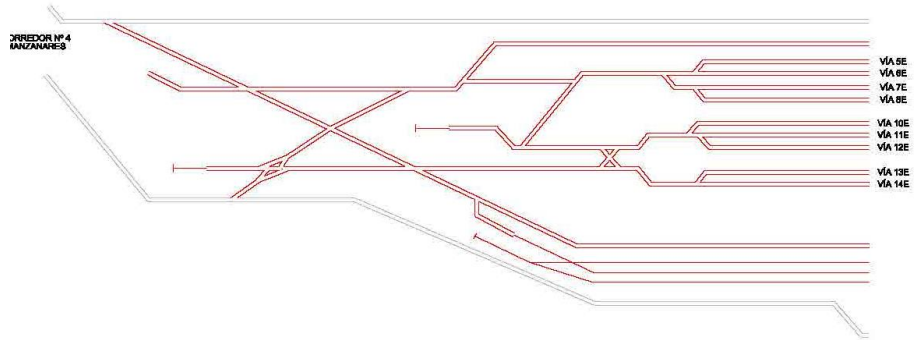
- Formation/selection shunting, with or without shunting vehicle.
- Reception shunting in other facilities.
- Positioning shunting in the logistic facilities within the main facilities
- Shunting in facilities with shunting vehicle
- Material operations associated to the access and expedition of trains.
- Shunting in facilities without shunting vehicle.
- Shunting in facilities with shunting vehicle.
- Handling of intermodal transport units
- Access shunting to outside facilities with shunting vehicle

INFRASTRUCTURES

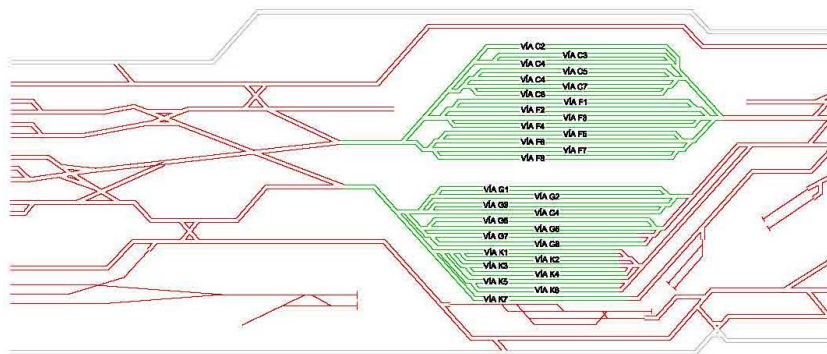


Nº Track	Length (m)
V. CLASSIFICATION 1	
9	Electrified tracks with length of 600 m
V. CLASSIFICATION 2	
21	Electrified tracks with length of 670 m
V. CLASSIFICATION 3	
8	Electrified tracks with length of 600 m

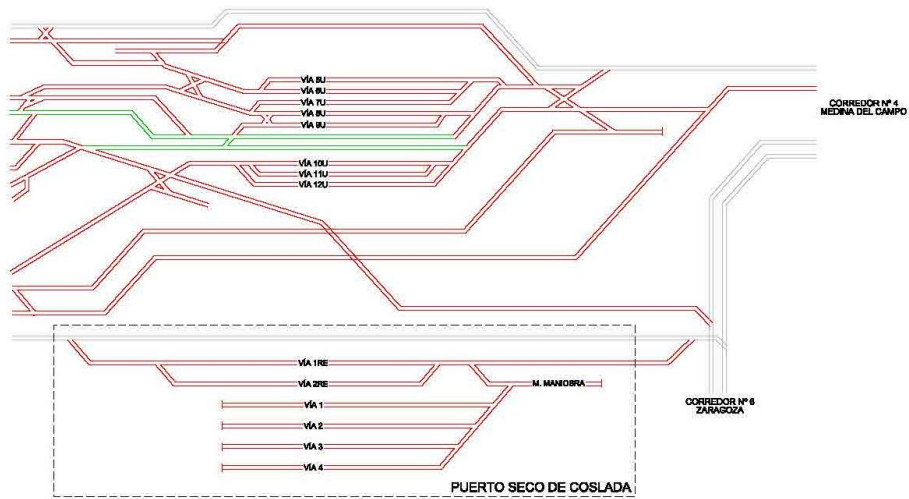
VICALVARO CLASIFICACIÓN 1
HAZ DE RECEPCIÓN / EXPEDICIÓN



VICALVARO CLASIFICACIÓN 2
HAZ DE FORMACIÓN



VICALVARO CLASIFICACIÓN 3
HAZ DE RECEPCIÓN / EXPEDICIÓN



MADRID DRY PORT COSLADA

LOCATION



TYPE OF TERMINAL

Intermodal Terminal

OPERATION

• Terminal owner

PUERTO SECO DE MADRID, S.A
 Av Europa, 28821 Coslada, Madrid
 www.puertoseco.com
 Manager. Jaime Seijas.
jaime.seijas@puertoseco.com

• Terminal operator

CONTERAIL, S.A.
 www.conterail.com
 Manager. Carlos Romero. Felipe Mendaña.
 cromero@conterail.com
fmendana@noatum.co

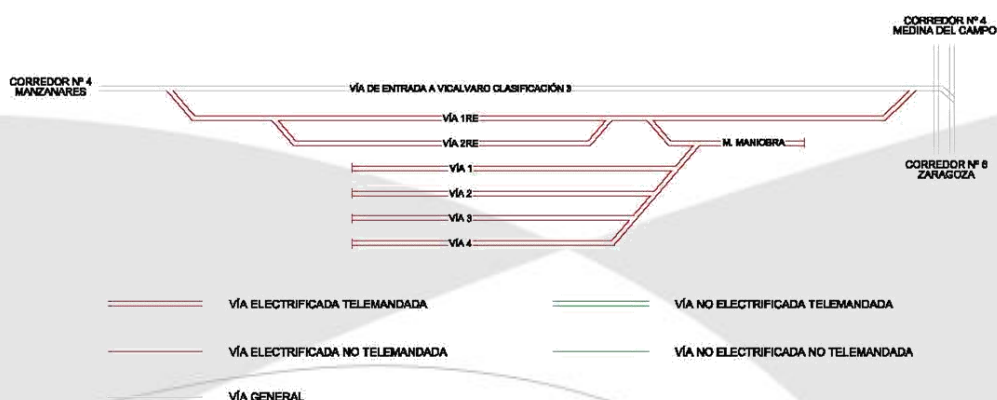
WORKING TIMETABLE

- **Technical facility:**
Train access and expedition at all times
- **Services:**
Particular Services. In accordance to each service demand and Public Services

SERVICES

- Combined traffic operation area. For more details, contact transport operators.

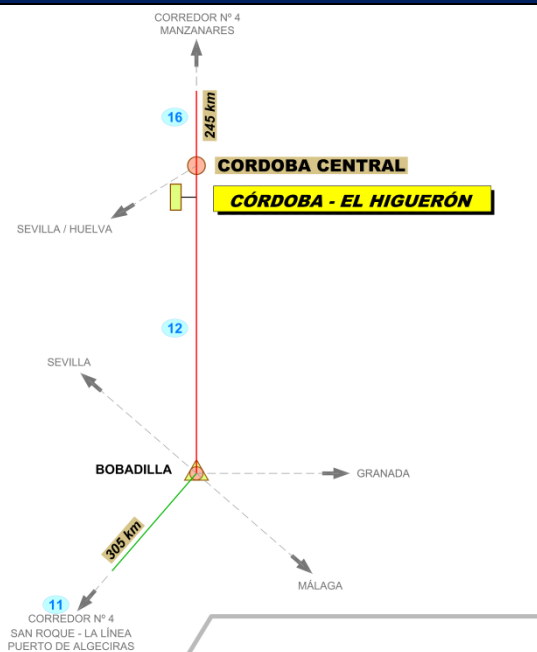
INFRASTRUCTURES



Nº Tracks	Track length (m)
1RE	>750
2RE	450
1	553
2	516
3	480
4	433
Shunting neck	420

CÓRDOBA – EL HIGUERÓN TERMINAL

LOCATION



TYPE OF TERMINAL

ADIF Intermodal terminal

OPERATION

- **South Direction**
Ctra. Palma del Río, Km. 3,500
CÓRDOBA
14005 – CÓRDOBA
Email: logistica.gerenciasur@adif.es
Tlf: +34 954.48.52.30
Web : www.adif.es

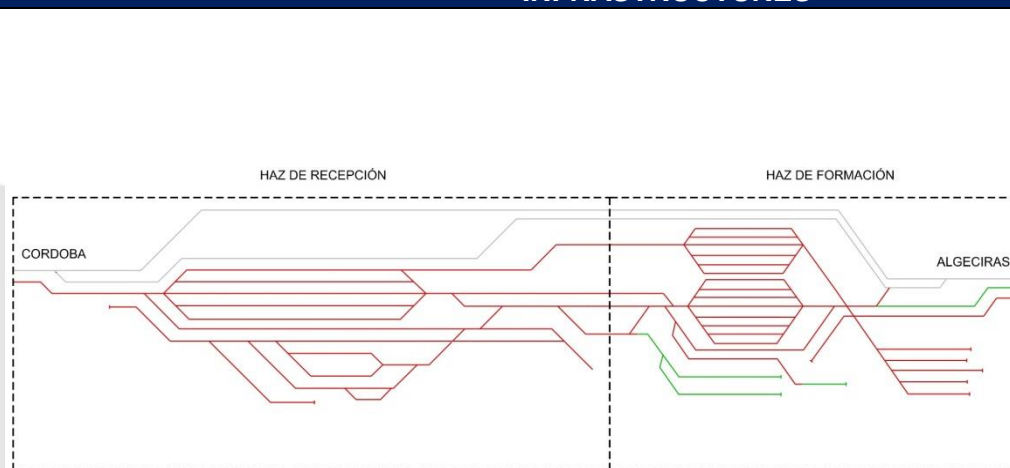
WORKING TIMETABLE

- **Technical facility:**
Access and Train expedition : 24 h/ 7
- **Services:**
Timetable varies with service offered. For more information:
http://www.adif.es/es_ES/infraestructuras/terminales/50512/ficha_instalacion_logistica_0075.shtml

SERVICES

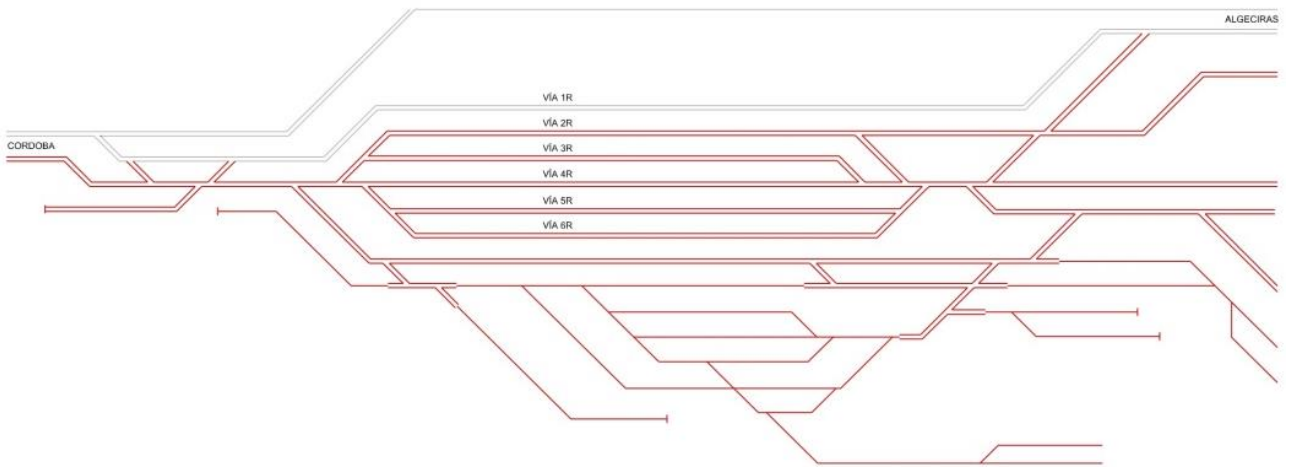
- Formation/selection shunting, with or without shunting vehicle.
- Reception shunting in other facilities.
- Positioning shunting in the logistic facilities within the main facilities
- Shunting in facilities with shunting vehicle
- Material operations associated to the access and expedition of trains.
- Shunting in facilities without shunting vehicle.
- Shunting in facilities with shunting vehicle.
- Handling of intermodal transport units
- Access shunting to outside facilities with shunting vehicle

INFRASTRUCTURES

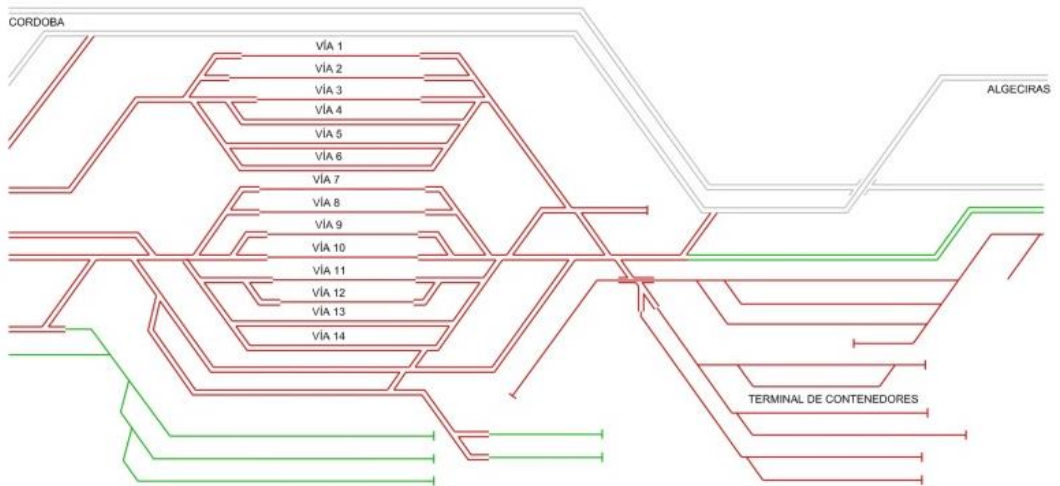


Nº Track	Length (m)
Reception siding	
1R	607
2R	609
3R	674
4R	616
5R	616
6R	608
Formation siding	
14 Electrified tracks with length between 465 – 670 m	

HAZ DE RECEPCIÓN



HAZ DE FORMACIÓN



- | | | | |
|---|----------------------------------|---|-------------------------------------|
|  | VÍA ELECTRIFICADA TELEMANDADA |  | VÍA NO ELECTRIFICADA TELEMANDADA |
|  | VÍA ELECTRIFICADA NO TELEMANDADA |  | VÍA NO ELECTRIFICADA NO TELEMANDADA |
|  | VÍA GENERAL | | |

SAN ROQUE – LA LÍNEA FREIGHT TERMINAL

LOCATION



TYPE OF TERMINAL

ADIF Intermodal terminal

OPERATION

- **South Direction**
 Crta. Almoraima s/n
 SAN ROQUE
 11368 – CÁDIZ
 Tlf: +34 954.48.52.30
 Email: logistica.gerenciasur@adif.es
 Web : www.adif.es


WORKING TIMETABLE

- **Technical facility:**
 Train Access and expedition : 06:00 – 22:00 h L-V
- **Services :**
 Timetable varies with service offered. For more information:
http://www.adif.es/es_ES/infraestructuras/terminales/55026/ficha_instalacion_logistica_0089.shtml

SERVICES

- Formation/selection shunting, with or without shunting vehicle.
- Reception shunting in other facilities.
- Positioning shunting in the logistic facilities within the main facilities
- Shunting in facilities with shunting vehicle
- Shunting in facilities without shunting vehicle.
- Shunting in facilities with shunting vehicle.
- Handling of intermodal transport units
- Access shunting to outside facilities with shunting vehicle
- Material operations associated to the access and expedition of trains.

INFRASTRUCTURES



ALGECIRAS FREIGHT TERMINAL

LOCATION



TYPE OF TERMINAL

ADIF Intermodal terminal

OPERATION

- **South Direction**
Estación Antigua de FFCC - c/ Agustín Balsamo s/n
ALGECIRAS
11207 – CÁDIZ
Email: logistica.gerenciasur@adif.es
Tlf: +34 954.48.52.30
Web : www.adif.es

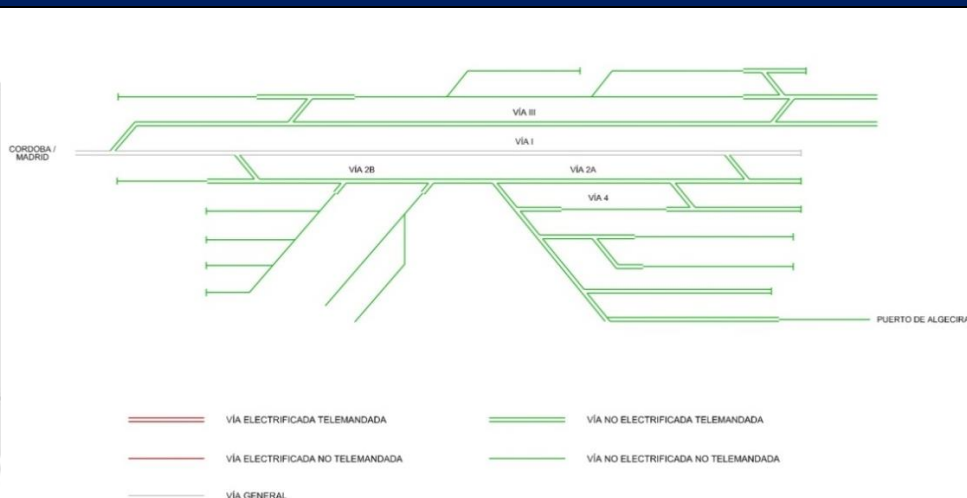
WORKING TIMETABLE

- **Technical facility**
Access and Train expedition : 7:00 – 22:00 h / M-F
- **Services :**
Timetable varies with service offered. For more information:
http://www.adif.es/es_ES/infraestructuras/terminales/55020/ficha_instalacion_logistica_0088.shtml

SERVICES

- Formation/selection shunting, with or without shunting vehicle.
- Reception shunting in other facilities.
- Positioning shunting in the logistic facilities within the main facilities
- Shunting in facilities with shunting vehicle
- Shunting in facilities without shunting vehicle.
- Shunting in facilities with shunting vehicle.
- Handling of intermodal transport units
- Access shunting to outside facilities with shunting vehicle
- Material operations associated to the access and expedition of trains.

INFRASTRUCTURES



Nº Track	Length (m)
I	580
2A	120
2B	150
III	470
4	130

BAHÍA DE ALGECIRAS PORT

LOCATION	GENERAL INFORMATION
	<ul style="list-style-type: none"> •Name of terminal: Puerto Bahía de Algeciras/Terminal Ferroportuaria 1 de Isla Verde Exterior y Terminal Ferroportuaria 2 de Isla Verde Interior. •Address: Avenida de la Hispanidad, 2. 11207 ALGECIRAS. •Contacts: Rafael Olivares Email:rolivares@apba.es Tlf: +34 956.58.54.00 Juan José Aguilar Email:jjaguilar@apba.es Tlf: +34 956.58.54.29 Web : www.apba.es • Terminal owner: Autoridad Portuaria de la Bahía de Algeciras (APBA). According to the spanish law, the port authority is the rail infrastructure manager within the port. • Terminal operator: ADIF/ APBA • Terminal character: Intermodal (rail-road /maritime)

ACCESS CONDITIONS

- Open access for all market operators (RU, forwarder, logistic provider...): Yes
- Legal requirements to access: no particular requirements
- Technical conditions: only diesel traction

TERMINAL DESCRIPTION

- Type of cargo: all (containers mainly)
- Equipment (container): reach stacker: Other cargoes: no specific equipment
- Connection to main railway infrastructure: Connecting railway station: San Roque (ADIF) y Algeciras Mercancías (ADIF)

CAPACITY ALLOCATION

- Process description: regulated through ADIF-APBA formal agreement. Paths are organized between San Roque (ADIF) and Puerto de Algeciras.
- Booking: on a daily basis

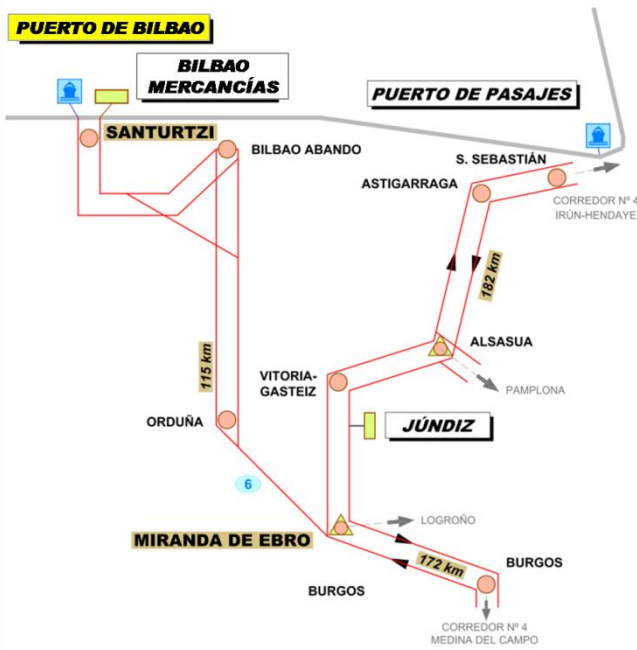
SERVICES	CHARGING
<ul style="list-style-type: none"> •Connections with external facilities •Shunting staff •Commercial billing and administrative support • Containershandling and storage •Pick-up and delivery operations •Othersservicesunderrequest 	<ul style="list-style-type: none"> •Price list: to be published (consult the APBA in the meanwhile) •Payment conditions: no particular conditions

INFRASTRUCTURES

	Nº Tracks	Track length (m)
<p style="font-size: small; text-align: center;"> TERMINAL FERROPORTUARIA 1 - ISLA VERDE EXTERIOR TERMINAL FERROPORTUARIA 2 - ISLA VERDE INTERIOR TERMINAL FERROPORTUARIA 3 JUAN CARLOS I CONEXIÓN CON ALBECIRAS FREIGHT TERMINAL </p>		
	T 1 – Isla Verde Exterior	
	1	591
	2	629
	3	591
	TI 1 – Isla Verde Interior	
	1	300
	2	335
	3	300

BILBAO PORT

LOCATION



GENERAL INFORMATION

- Name of terminal: **Puerto de Bilbao** (see remarks).
- Address: Campo de Volatín, 37.48007 BILBAO
Contact: Luis Gabiola Mendieta
Email: comercial@bilbaoport.es
Tlf: +34 944 871 200
Web : www.bilbaoport.es
- Terminal owner: Autoridad Portuaria de Bilbao (APB) - ADIF. According to the Spanish law, the port authority is the rail infrastructure manager within the port. However, the owner of the terminal is ADIF.
- Terminal operator: ADIF/ APB
- Terminal character: Intermodal (rail-road /maritime)

ACCESS CONDITIONS

- Open access for all market operators (RU, forwarder, logistic provider...): Yes
- Legal requirements to access: no particular requirements
- Technical conditions: only diesel traction

TERMINAL DESCRIPTION

- Type of cargo: all (container mainly)
- Equipment (container): RTG. Other cargoes (no specific equipment)
- Connection to main railway infrastructure: Connecting railway station: Bilbao Mercancías (ADIF)

CAPACITY ALLOCATION

- Process description: regulated through ADIF-APB formal agreement. Paths are organized between Bilbao Mercancías (ADIF) and Puerto de Bilbao.
- Booking: on a daily basis

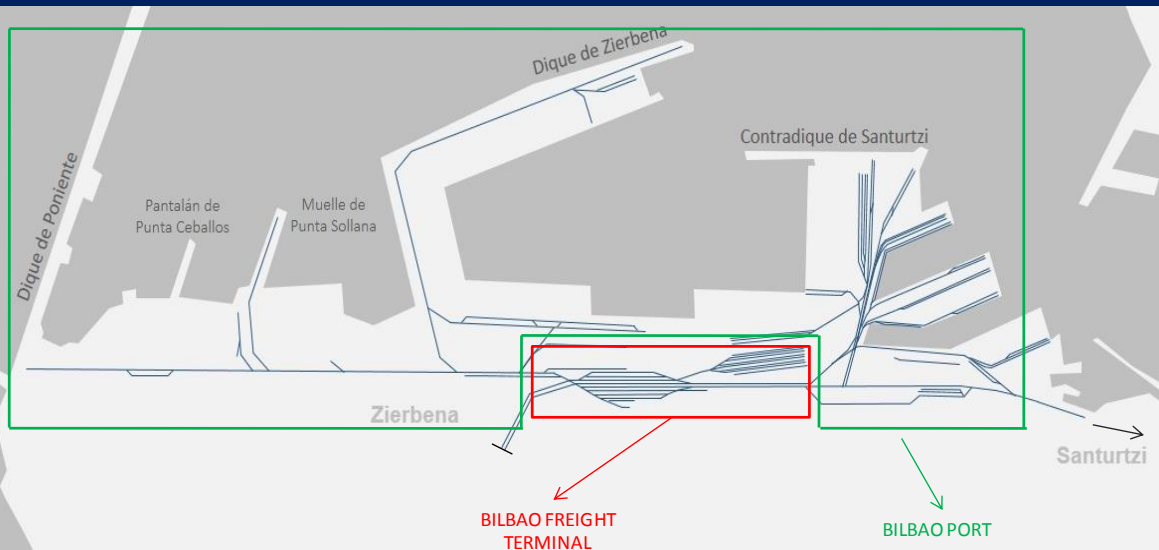
SERVICES

- List of provided services: on demand
- Operating times: on demand

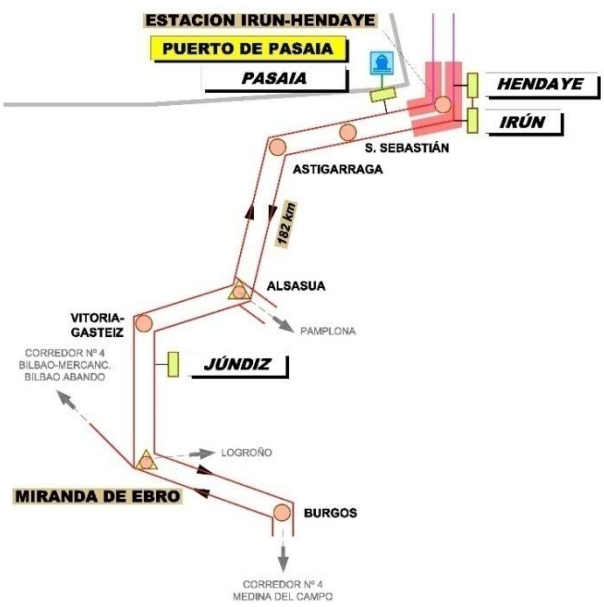
CHARGING

- Price list: to be published (consult the APB in the meanwhile)
- Payment conditions: no particular conditions

INFRASTRUCTURES



PASAIA PORT

LOCATION	GENERAL INFORMATION
	<ul style="list-style-type: none"> • Name of terminal: Puerto de Pasaia • Address: Pasaia Ancho, s/n. 20110 PASAJES Contact: César Salvador Artola Email: csalvador@puertopasajes.net Tlf: +34 943.35.01.42 Web : www.puertopasajes.net • Terminal owner: Autoridad Portuaria de Pasaia (APP). According to the Spanish law, the port authority is the rail infrastructure manager within the port. • Terminal operator: ADIF/ APP • Terminal character: Intermodal (rail-road /maritime)
ACCESS CONDITIONS	
<ul style="list-style-type: none"> • Open access for all market operators (RU, forwarder, logistic provider...) • No particular legal requirements to access • Technical conditions: only diesel traction 	

TERMINAL DESCRIPTION

- Type of cargo: general cargo (vehicles and coils mainly)
- Equipment: no specific equipment
- Connecting railway station: Lezo&PasaiaMercancías (ADIF)

CAPACITY ALLOCATION

- Process description: regulated through ADIF-APP formal agreement. Paths are organized between Lezo&PasajesMercancías (ADIF) and Puerto de Pasaia.
- Booking: on a daily basis

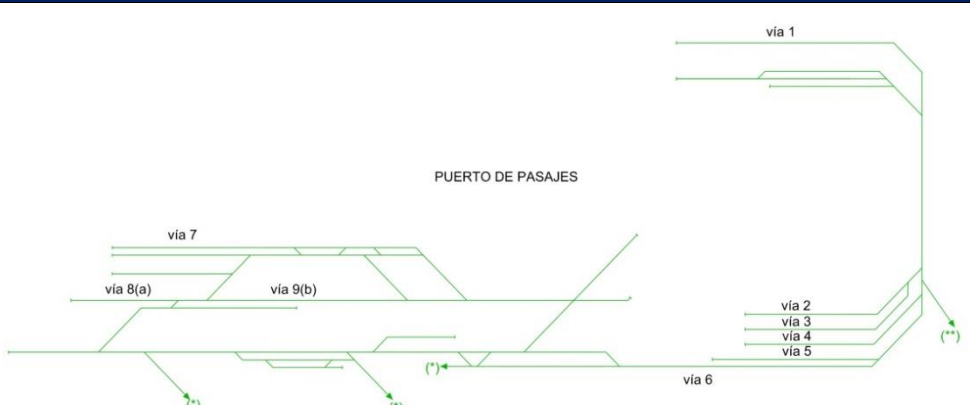
SERVICES

- List of provided services: on demand
- Operating times: on demand

CHARGING

- Price list: to be published (consult the APP in the meanwhile)
- Payment conditions: no particular conditions

INFRASTRUCTURES

 <p style="text-align: center;">PUERTO DE PASAJES</p> <p style="text-align: center;">(*) CONEXIONES CON TERMINAL PASAJES (ADIF) (**) CONEXIÓN CON ESTACIÓN LEZO</p>	<table border="1" style="width: 100%; border-collapse: collapse;"> <thead> <tr style="background-color: #e0e0e0;"> <th style="text-align: center;">Nº Tracks</th> <th style="text-align: center;">Track length (m)</th> </tr> </thead> <tbody> <tr><td style="text-align: center;">1</td><td style="text-align: center;">610</td></tr> <tr><td style="text-align: center;">2</td><td style="text-align: center;">319</td></tr> <tr><td style="text-align: center;">3</td><td style="text-align: center;">329</td></tr> <tr><td style="text-align: center;">4</td><td style="text-align: center;">324</td></tr> <tr><td style="text-align: center;">5</td><td style="text-align: center;">200</td></tr> <tr><td style="text-align: center;">6</td><td style="text-align: center;">440</td></tr> <tr><td style="text-align: center;">7</td><td style="text-align: center;">310</td></tr> <tr><td style="text-align: center;">8 (a)</td><td style="text-align: center;">405</td></tr> <tr><td style="text-align: center;">8 (b)</td><td style="text-align: center;">471</td></tr> </tbody> </table> <p style="text-align: center;">Shuntingneck</p>	Nº Tracks	Track length (m)	1	610	2	319	3	329	4	324	5	200	6	440	7	310	8 (a)	405	8 (b)	471
Nº Tracks	Track length (m)																				
1	610																				
2	319																				
3	329																				
4	324																				
5	200																				
6	440																				
7	310																				
8 (a)	405																				
8 (b)	471																				



3.4 Portugal

Terminals belonging to the Portuguese territory are enclosed in the following table:

PORTUGAL	
1. Leixões Port	9. Alfarelos Terminal
3. Valongo Terminal	10. Entroncamento Terminal
2. Vila Nova de Gaia Terminal	11. Bobadela Terminal
4. Cacia Logistic Platform	12. Lisboa Port
5. Aveiro Port	13. Poceirão Terminal
6. Pampilhosa Terminal	14. Setúbal Port
7. Mangualde Terminal	15. Sines Port
8. Guarda Terminal	

In later sections a detailed card of every terminal is enclosed.

LEIXÕES PORT

LOCATION



TYPE OF TERMINAL

Port and freight terminal

OPERATION

INFRAESTRUTURAS DE PORTUGAL

Av. Eng. Duarte Pacheco,
4450-110 Matosinhos
Tel: +351 221 052 977 Fax: +351 221 052 989
tm.leixoes@infraestruturasdeportugal.pt
Site: www.infraestruturasdeportugal.pt

APDL – ADMINISTRAÇÃO DOS PORTOS DO DOURO E LEIXÕES

Avenida da Liberdade, 4450-718 Leça da Palmeira
Amélia Castro
Tel.: +351 22 999 07 00
Fax: +351 22 999 07 01
Email: amelia.castro@apdl.pt
Site: www.apdl.pt

WORKING TIMETABLE

INFRAESTRUTURAS DE PORTUGAL

8am-7pm

APDL

- Port works 24 hours per day, every day of the year.
- Freight movement is done by the licensed public services depending on the normal operation time between 8am and 12pm.

SERVICES

INFRAESTRUTURAS DE PORTUGAL

- Load, unload, reception and delivery of ITU (Intermodal Transport Unit), containers and change.
- Terminal capacity: 550 Teus
- Availability for connection of 8 refrigerated containers.
- Reserved area for dangerous materials.
- Proximity parking

APDL

- Diverse fragmented freight movement, freight in containers, liquid and solid bulk, ro-ro freight and passengers
- Covered storage and uncovered for freight.
- Specialized storage: cereal storages, petroleum products tanks...
- Fish port
- Marina

- Maritime services: pilot accompaniment, railroad trailer, berth
- Water and electricity supply
- 24 hours security systems
- Waste collection
- Port area cleaning
- Port security and vigilance 24 hours per day

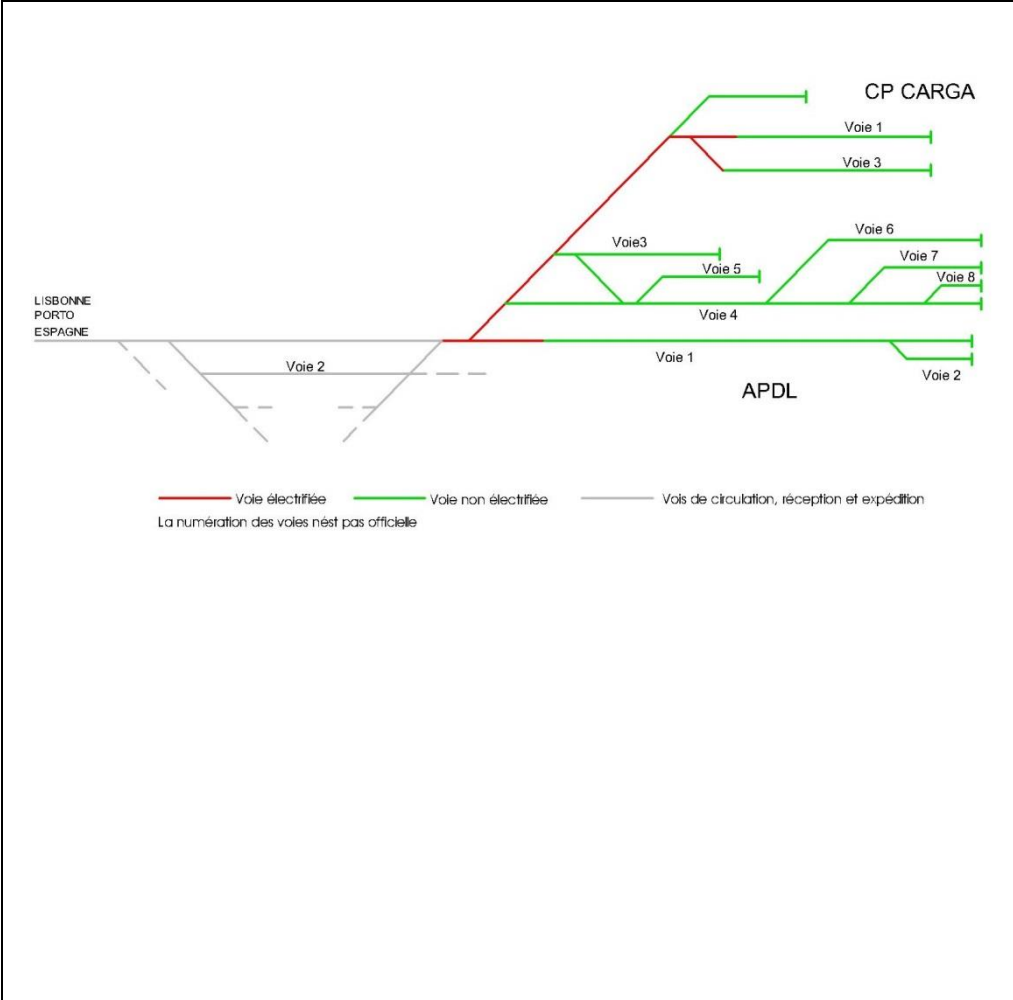
Equipment CP Carga

- Arcade crane of 30 tonnes
- 2 Reach Stacker of 40 tonnes
- 1 stacker of 6 tonnes

Equipment APDL

- 35 cranes with a capacity between 5 and 240 tonnes
- 3 mobile cranes with a capacity between 40 and 100 tonnes
- 6 dock arcades (STS)
- 13 arcades for storage of containers (RMG)

INFRASTRUCTURES



N° Track Length (m)

INFRAESTRUTURAS DE PORTUGAL

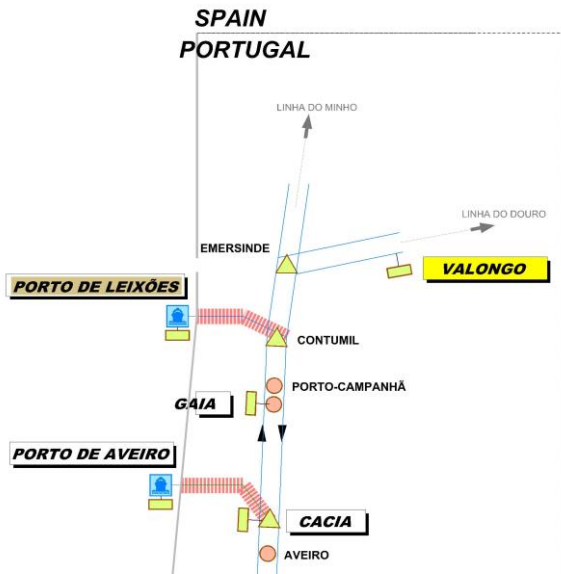
1	300
2	200
3	400

APDL

1	2230
2	260
3	500
4	1700
5	725
6	1075
7	250
8	170

VALONGO TERMINAL

LOCATION



TYPE OF TERMINAL

Freight terminal

OPERATION

SPC – S. Martinho do Campo

Zona Industrial de Campo

Póvoas - Rua da Central

4440-043 Valongo

Telf. +351224158000

Fax: +351 224 158 099

Email: multiusos@spc.sapec.pt

Lucas Teixeira

lteixeira@spc.sapec.pt

WORKING TIMETABLE

24h/365

SERVICES

- Shavings load and unload
- Container load/unload
- Terminal capacity: 1 200 Teus
- General freight storage
- Park of containers
- Container maintenance and repair

- Reception and forwarding of compositions (500m);
- formation / deformation compositions
- Load and unload compositions
- Consolidation / deconsolidation / charge storage
- Handling intermodal UTI'S and other charges
- Park of Containers with 3.0Ha (two separate spaces) – 2300TEU refrigerated and swap bodies
- Logistics warehouse with authorization to import
- Container maintenance repair and wash
- warehouse with road-rail access
- Paved patio rail (loading and unload area of containers, wood, steel products, roundwood) - 7600m²

INFRASTRUCTURES

VALONGO		Linha do Douro	Nº Track	Length (m)
		L1 - 885m	1	885
		L2 - 865m	2	865
		L3 - 330m	3	330
		L4 - 330m	4	330

VILA NOVA DE GAIA TERMINAL

LOCATION



TYPE OF TERMINAL

Marshalling yard

OPERATION

INFRAESTRUTURAS DE PORTUGAL

Estação de Santa Apolónia

1100 - 105 Lisboa

e-mail: 1clientes@infraestruturasdeportugal.pt

Tel.: (+351) 211 022 072

Fax: (+351) 211 021 710

Site: www.infraestruturasdeportugal.pt

WORKING TIMETABLE

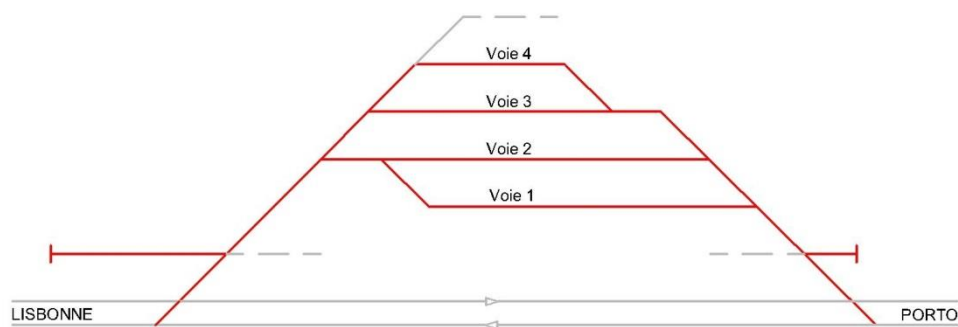
24/365

SERVICES

- Reception and delivery of trains. Ensembling traffic.

INFRASTRUCTURES

Nº Track	Length (m)
1	430
2	360
3	360
4	260



— Voie électrifiée — Voie non électrifiée — Voies de circulation, réception et expédition

La numération des voies n'est pas officielle

CACIA LOGISTIC PLATFORM

LOCATION



TYPE OF TERMINAL

Freight terminal

OPERATION

APA – ADMINISTRAÇÃO DO PORTO DE AVEIRO

Edifício 9 – Forte da Barra
 3830-565 Gafanha da Nazaré
 Marta Alves
 Telf. +351 234393300
 Tlm: +351 925659532
 Email: marta.alves@portodeaveiro.pt
 Site: www.portodeaveiro.pt

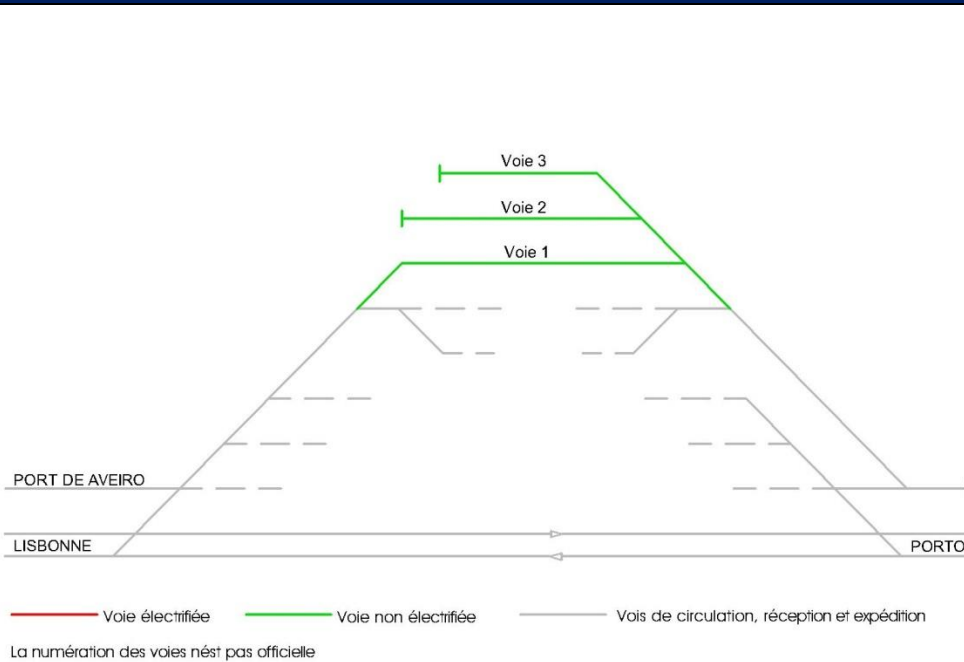
WORKING TIMETABLE

- Trains can make entrances in terminals at all times.
- Load and unload of trains can be done in the schedule agreed by companies that operate in the platform.

SERVICES

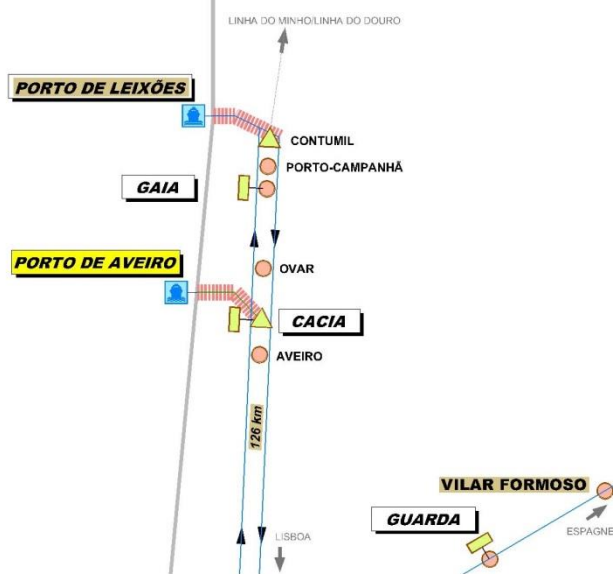
- Intermodal railroad-road transfer with all kind of freight, fragmented, diverse and ITU (Intermodal Transport Unit).
- Storage and parking for all kind of goods.
- Handling of a variety of goods, reinforcement and decomposition of containers.
- Offices renting
- Aligned plots for private use.
- 24 hours per day vigilance

INFRASTRUCTURES



AVEIRO PORT

LOCATION



TYPE OF TERMINAL

Port terminal

OPERATION

APA – ADMINISTRAÇÃO DO PORTO DE AVEIRO

Edifício 9 – Forte da Barra
 3830-565 Gafanha da Nazaré
 Marta Alves
 Telf. +351 234393300
 Tlm: +351 925659532
 Email: marta.alves@portodeaveiro.pt
 Site: www.portodeaveiro.pt

WORKING TIMETABLE

- Trains can make entrances in terminals at all times.
- Load and unload of trains can be done in the schedule agreed by companies that operate in the platform. Normal working hours are from 8am to 12pm

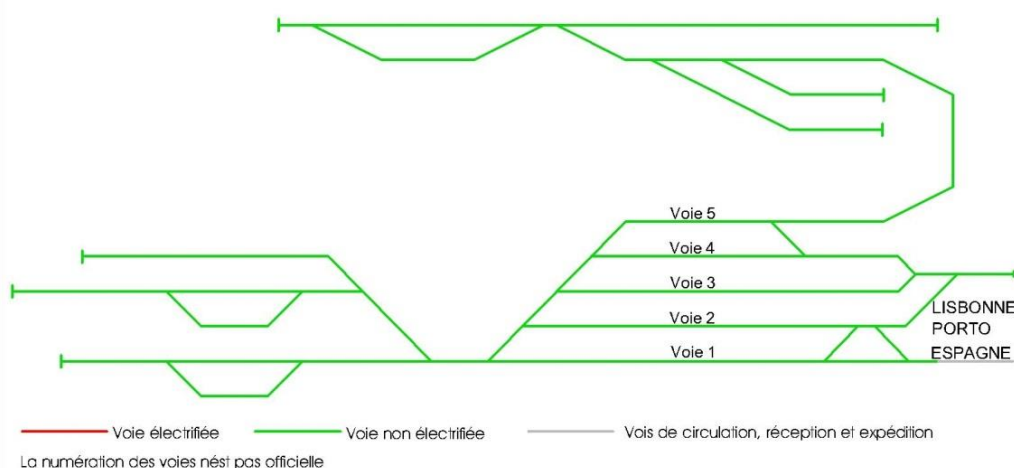
SERVICES

- Diverse fragmented freight movement, freight in containers, liquid and solid bulk, ro-ro freight and passengers
- Covered storage and uncovered for the freight.
- Solid port control operations
- Terminals own the status of customs in terms of storage
- Handling of a variety of goods, reinforcement and decomposition of containers.
- Offices renting
- Aligned plots for private use.
- 24 hours per day vigilance

Equipment

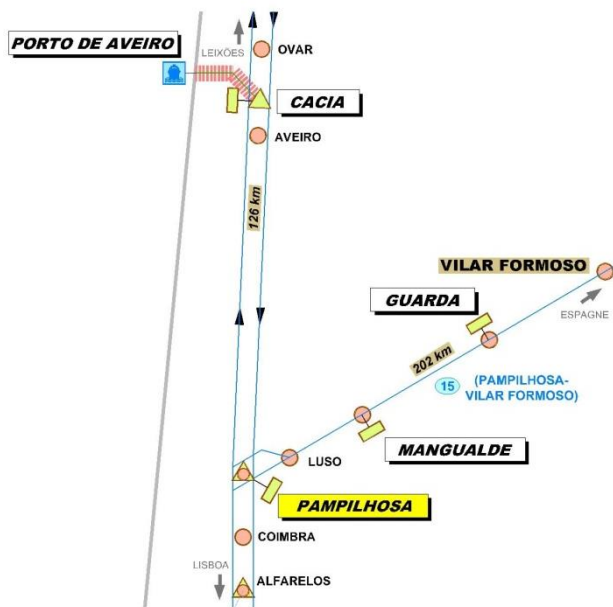
- Mobile crane of 35 tonnes
- 6 cranes of 12 tonnes

INFRASTRUCTURES



PAMPILHOSA TERMINAL

LOCATION



TYPE OF TERMINAL

Marshalling yard

OPERATION

INFRAESTRUTURAS DE PORTUGAL

Estação de Santa Apolónia

1100 - 105 Lisboa

e-mail: 1clientes@infraestruturasdeportugal.pt

Tel.: +351 211 022 072

Fax: +351 211 021 710

Site: www.infraestruturasdeportugal.pt

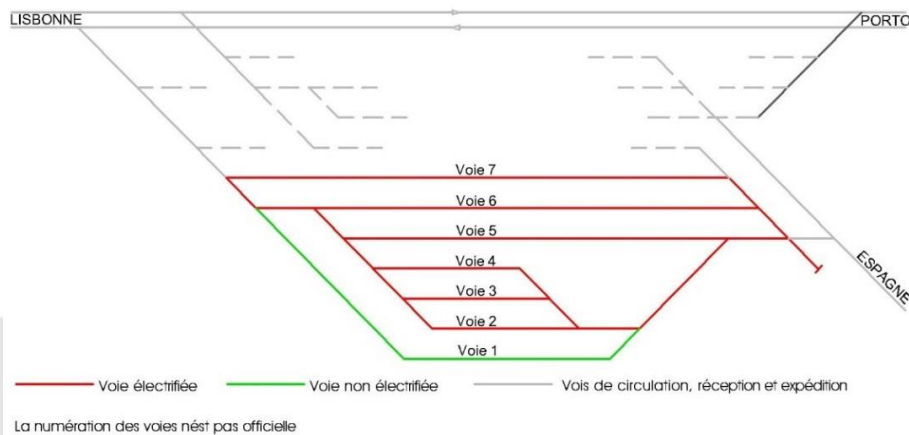
WORKING TIMETABLE

24h/365

SERVICES

- Reception and delivery of trains. Ensembling traffic.

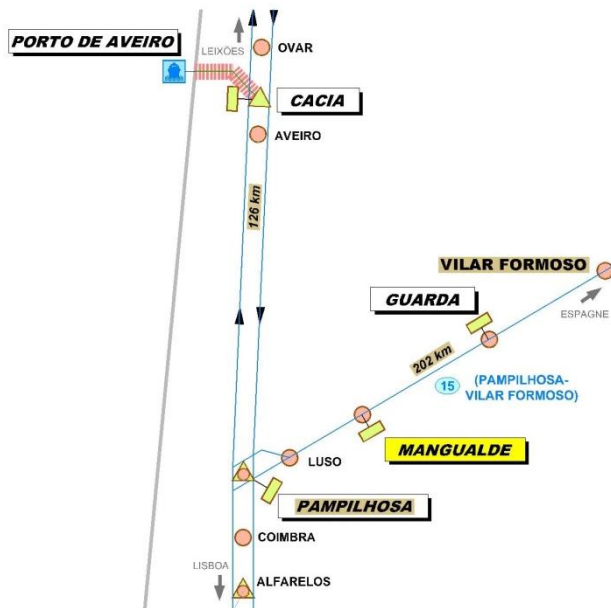
INFRASTRUCTURES



Nº Track	Length (m)
1	375
2	140
3	110
4	120
5	230
6	325
7	460

MANGUALDE TERMINAL

LOCATION



TYPE OF TERMINAL

Freight terminal

OPERATION

INFRAESTRUTURAS DE PORTUGAL
 Departamento de Exploração de Terminais
 Av. Paiva Couceiro, s/n.
 4300-383 Porto
 Tel: +351 223 391 755
 Fax: +351 212 879 932
 paula.rocha@infraestruturasdeportugal.pt
 Site: www.infraestruturasdeportugal.pt

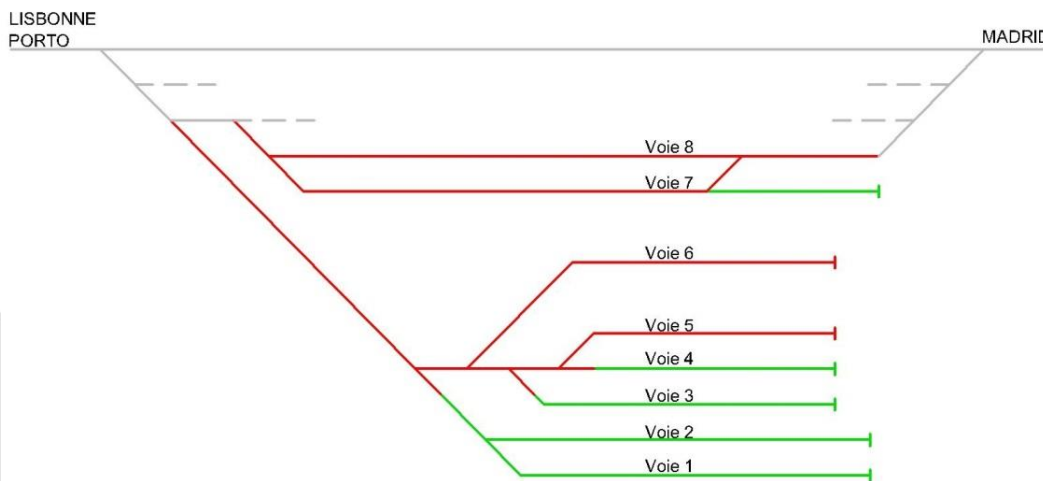
WORKING TIMETABLE

24h/365

SERVICES

- Load and unload of trains for different types
- Unload of feed, cement and sand

INFRASTRUCTURES



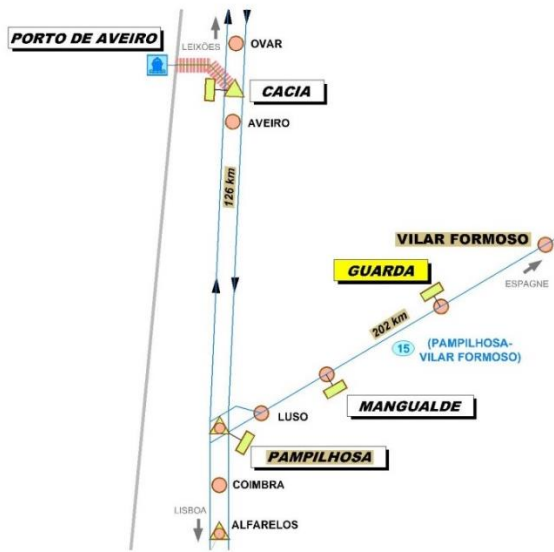
— Voie électrifiée — Voie non électrifiée — Voies de circulation, réception et expédition

La numération des voies n'est pas officielle

Nº Track	Length (m)
1	230
2	177
3	150
4	150
5	210
6	210
7	210
8	330

GUARDA TERMINAL

LOCATION



TYPE OF TERMINAL

Freight terminal

OPERATION

INFRAESTRUTURAS DE PORTUGAL
 Departamento de Exploração de Terminais
 Av. Paiva Couceiro, s/n.
 4300-383 Porto
 Tel: +351 223 391 755
 Fax: +351 212 879 932
 paula.rocha@infraestruturasdeportugal.pt
 Site: www.infraestruturasdeportugal.pt

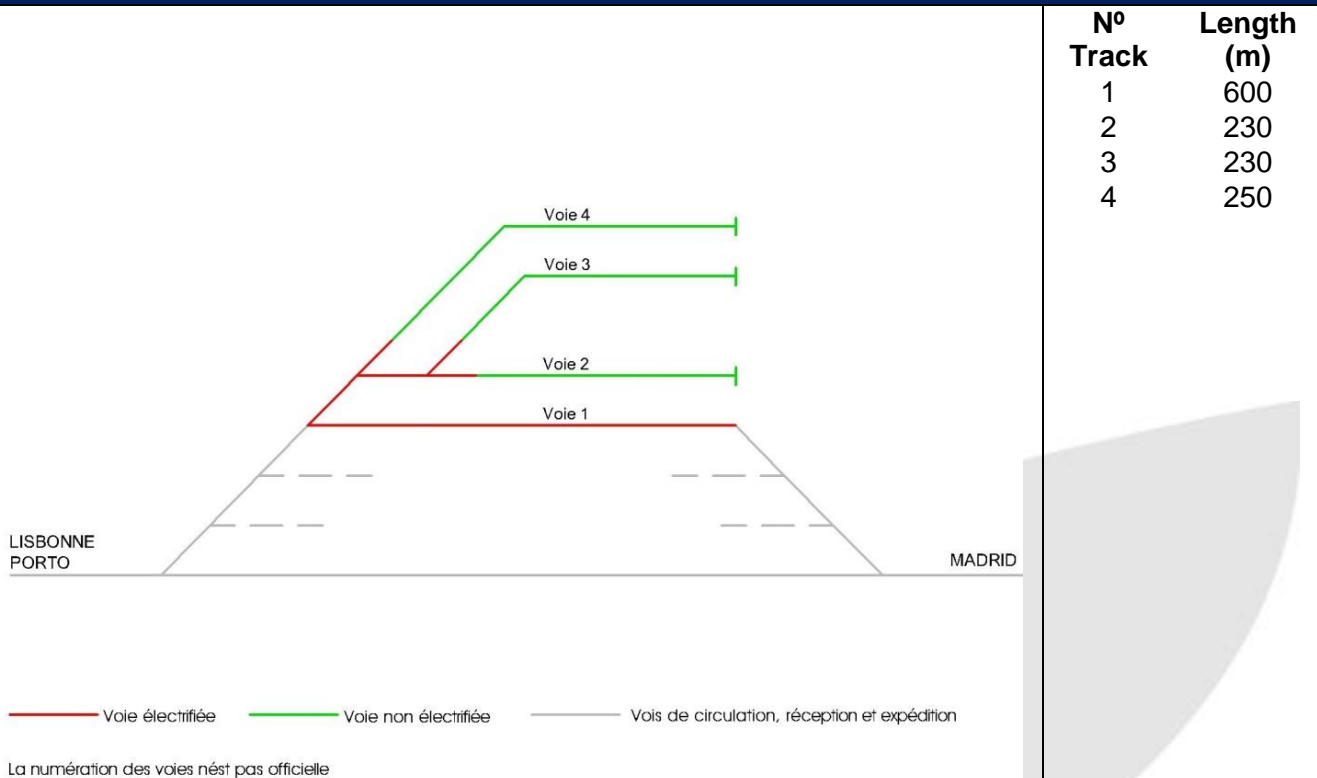
WORKING TIMETABLE

24h/365

SERVICES

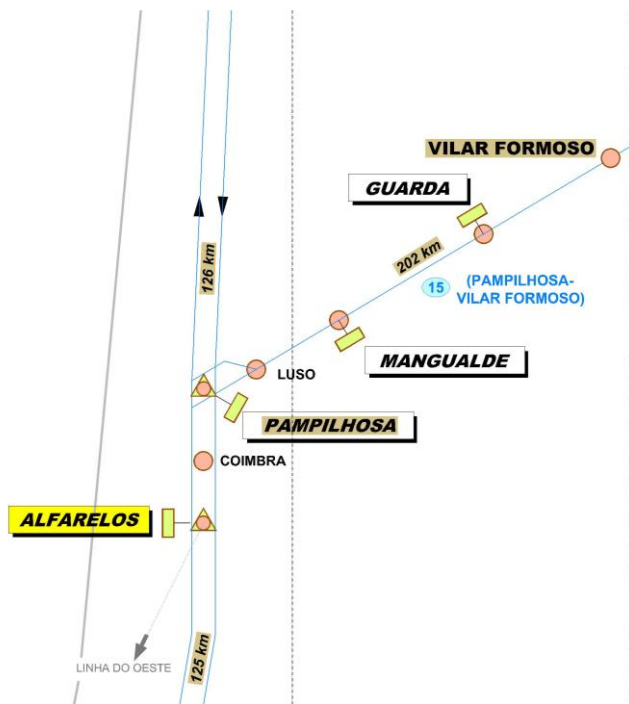
- Unload of rations, sands...
- There is an existing access by road

INFRASTRUCTURES



ALFARELOS TERMINAL

LOCATION



TYPE OF TERMINAL

Freight terminal

OPERATION

TMIP — Transportes e Logística, Lda.
Terminal Ferroviário de Alfarelos
3130 - 080 Granja do Ulmeiro

Contact person: Júlio Tomás
E-mail: geral@tmip.pt
Tel.: +351 239 470 100
Fax: +351 239 470 109
Site: www.tmip.pt

WORKING TIMETABLE

Working scheduled:

- From 8 am until 12 pm every day except Sunday

Site Security:

- 24h security service

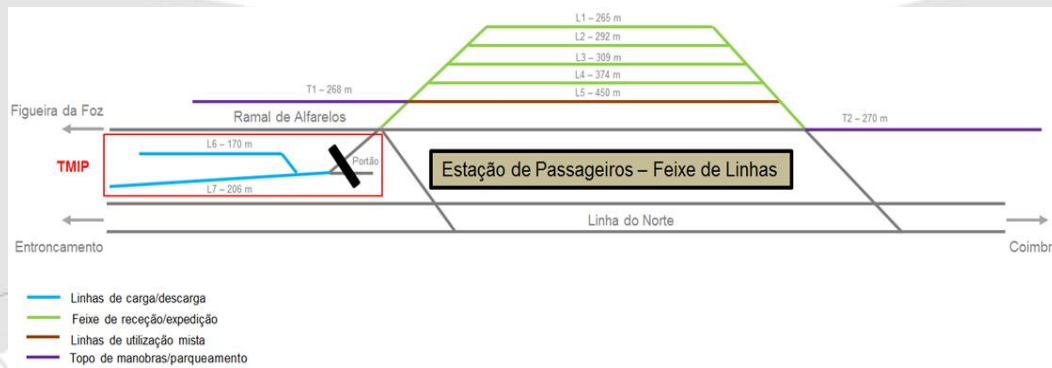
SERVICES

- Intermodal railroad-road transfer of ITU (containers, mobile boxes, steel materials)
- Logistic integration, including last mile responsibility
- Containers shunting with no parking area
- Freight shunting/unstuffing
- Maintenance and minor repairs of mobile boxes;
- Truck parking services

Equipment

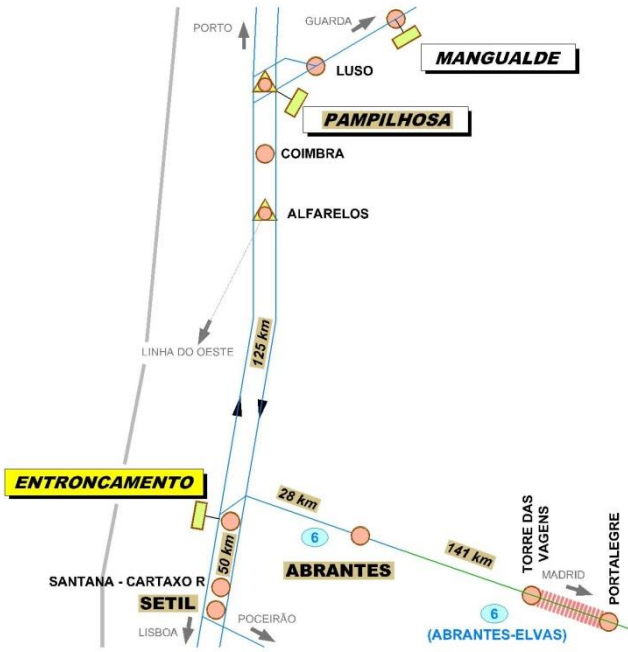
- 1 mobile crane – 45 ton ;
- 2 forklift truck – 16 tons;
- 1 forklift truck – 45 tons;
- 1 covered gantry cranes – 32 tons
- 2 reachtakers – 45 tons;
 - With piggy-back
 - Rotary crane

INFRASTRUCTURES



Nº Track	Length (m)
1	265
2	392
3	309
4	374
5	450
T1	268
T2	270
TMIP	
L6	180
L7	210

ENTRONCAMENTO TERMINAL

LOCATION	TYPE OF TERMINAL				
	<table border="1" style="width: 100%; border-collapse: collapse;"> <thead> <tr style="background-color: #002060; color: white;"> <th style="padding: 5px;">OPERATION</th> </tr> </thead> <tbody> <tr> <td style="padding: 5px;"> <p>MSC Marco Vale - Director Tel: +351 21 392 84 29 / Mobile: +351 936 554 201 Email: mvale@mscportugal.com Site: www.mscportugal.com</p> <p>TVT Zona Industrial de Riachos Este, 2350-297 Riachos Tel.: +351 249819700 Fax: +351 249820671 Mail: csantos@tv.pt Site: www.tv.pt</p> </td> </tr> <tr style="background-color: #002060; color: white;"> <th style="padding: 5px;">WORKING TIMETABLE</th> </tr> <tr> <td style="padding: 5px;"> <p>MSC</p> <ul style="list-style-type: none"> The access/exits of the trains can be carried out 24 hours per day and 365 days a year. Train load/unload occurs between 7am and 9pm from Monday to Friday, except on holidays. This activity can be done at all times but with previous agreement. Load/unload working hours for road transport is between 8am and 7pm on working days. <p>TVT</p> <ul style="list-style-type: none"> Train entrance can take place at all times. Train load/unload is carried out depending on date and time agreed with transport operator. Normal working hours of Terminal are 8am-1pm and 2pm-6pm from Mon to Frid. </td> </tr> </tbody> </table>	OPERATION	<p>MSC Marco Vale - Director Tel: +351 21 392 84 29 / Mobile: +351 936 554 201 Email: mvale@mscportugal.com Site: www.mscportugal.com</p> <p>TVT Zona Industrial de Riachos Este, 2350-297 Riachos Tel.: +351 249819700 Fax: +351 249820671 Mail: csantos@tv.pt Site: www.tv.pt</p>	WORKING TIMETABLE	<p>MSC</p> <ul style="list-style-type: none"> The access/exits of the trains can be carried out 24 hours per day and 365 days a year. Train load/unload occurs between 7am and 9pm from Monday to Friday, except on holidays. This activity can be done at all times but with previous agreement. Load/unload working hours for road transport is between 8am and 7pm on working days. <p>TVT</p> <ul style="list-style-type: none"> Train entrance can take place at all times. Train load/unload is carried out depending on date and time agreed with transport operator. Normal working hours of Terminal are 8am-1pm and 2pm-6pm from Mon to Frid.
OPERATION					
<p>MSC Marco Vale - Director Tel: +351 21 392 84 29 / Mobile: +351 936 554 201 Email: mvale@mscportugal.com Site: www.mscportugal.com</p> <p>TVT Zona Industrial de Riachos Este, 2350-297 Riachos Tel.: +351 249819700 Fax: +351 249820671 Mail: csantos@tv.pt Site: www.tv.pt</p>					
WORKING TIMETABLE					
<p>MSC</p> <ul style="list-style-type: none"> The access/exits of the trains can be carried out 24 hours per day and 365 days a year. Train load/unload occurs between 7am and 9pm from Monday to Friday, except on holidays. This activity can be done at all times but with previous agreement. Load/unload working hours for road transport is between 8am and 7pm on working days. <p>TVT</p> <ul style="list-style-type: none"> Train entrance can take place at all times. Train load/unload is carried out depending on date and time agreed with transport operator. Normal working hours of Terminal are 8am-1pm and 2pm-6pm from Mon to Frid. 					

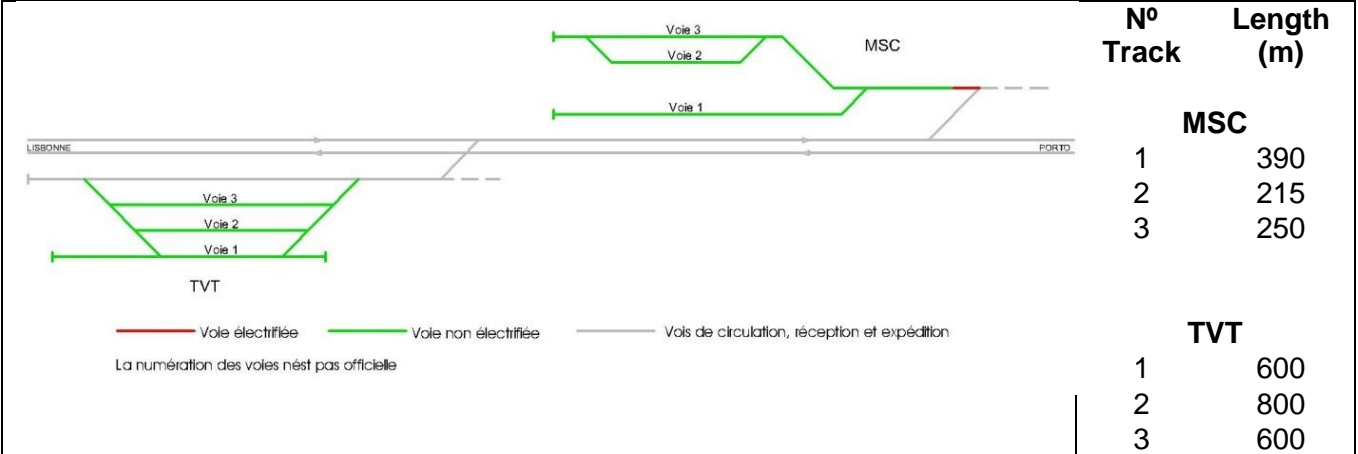
SERVICES	
<p>MSC</p> <ul style="list-style-type: none"> Customs Terminal type A: storing tank, temporary tank, export shop Container depot Availability up to 24 refrigerated containers. Intermodal railroad-road transfer of ITU (containers, tank-container, and others) Freight shunting/unstuffing Container reinforcement/decomposition Container maintenance and repair. 	<ul style="list-style-type: none"> Other services (orders, shipment, insurance...) Parking lot for trucks Vigilance 24 hours a day 150.000 m² in the adjacent area for logistics and industrial activities. The terminal has its own resources for train movement. Storage for diverse goods and over pallets.

TVT

- Coordination and establishment of the integrated logistic services.
- Intermodal railroad-road transfer of ITU (ISO containers and mobile boxes)
- ITU's parking
- Container stuffing/unstuffing
- Logistic services

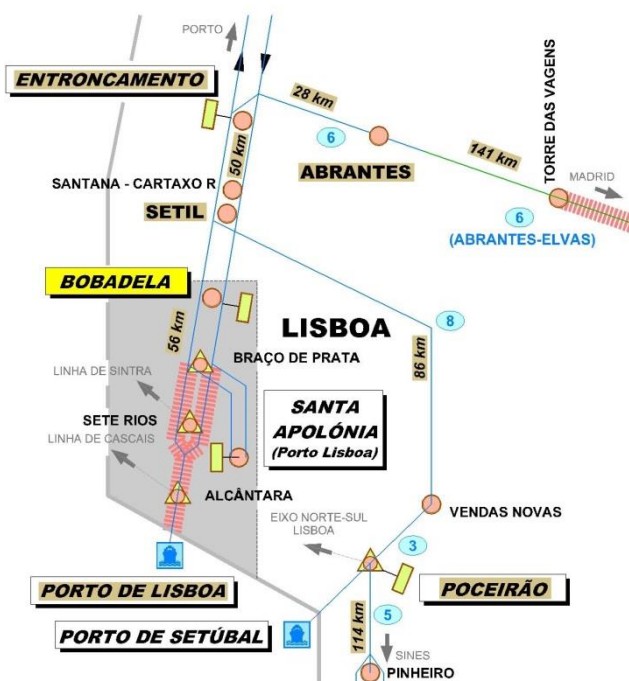
- Container maintenance and repair.
- Vigilated truck parking (completely safe)
- Offices renting for operators
- Storage area for public customs position type A
- Freight shunting

INFRASTRUCTURES



BOBADELA TERMINAL

LOCATION



TYPE OF TERMINAL

Freight terminal

OPERATION

INFRAESTRUTURAS DE PORTUGAL

Rua Estação de Mercadorias
2695-038 Bobadela
Tel: +351 211 028 811 Fax: +351 211 020 248
tm.bobadela@infraestruturasdeportugal.pt
Site: www.infraestruturasdeportugal.pt

CONTEPARQUE

Plataforma da Ribeirinha (Ed. CP Bobadela)
e-mail: geral@conteparque.com
Tel.: +351 211 020 537/8
Fax: +351 211 020 342
Site: www.conteparque.com

SPC

Rua Estação de Mercadorias, 2695 Bobadela
Email: multiusos@spc.sapec.pt
Tel.: +351 219 534 800
Fax: +351 219 534 891
Site : www.spc.sapec.pt

WORKING TIMETABLE

CONTEPARQUE

7am – 11pm

INFRAESTRUTURAS DE PORTUGAL

8am- 7pm

SPC

0h-24h / 365

SERVICES

INFRAESTRUTURAS DE PORTUGAL

- Load, unload, reception and shipment of ITU, tank-containers and change
- Terminal: 2000 Teus
- Storing tank – Type A
- 27 refrigerated container availability.
- Reserved area for dangerous substances
- Load ramp for cars
- Proximity parking

CONTEPARQUE

- Park of containers
- 24 refrigerated container availability.
- Intermodal railroad-road transfer of ITU(containers, tank-container, and others)

- Load/unload of containers

SPC

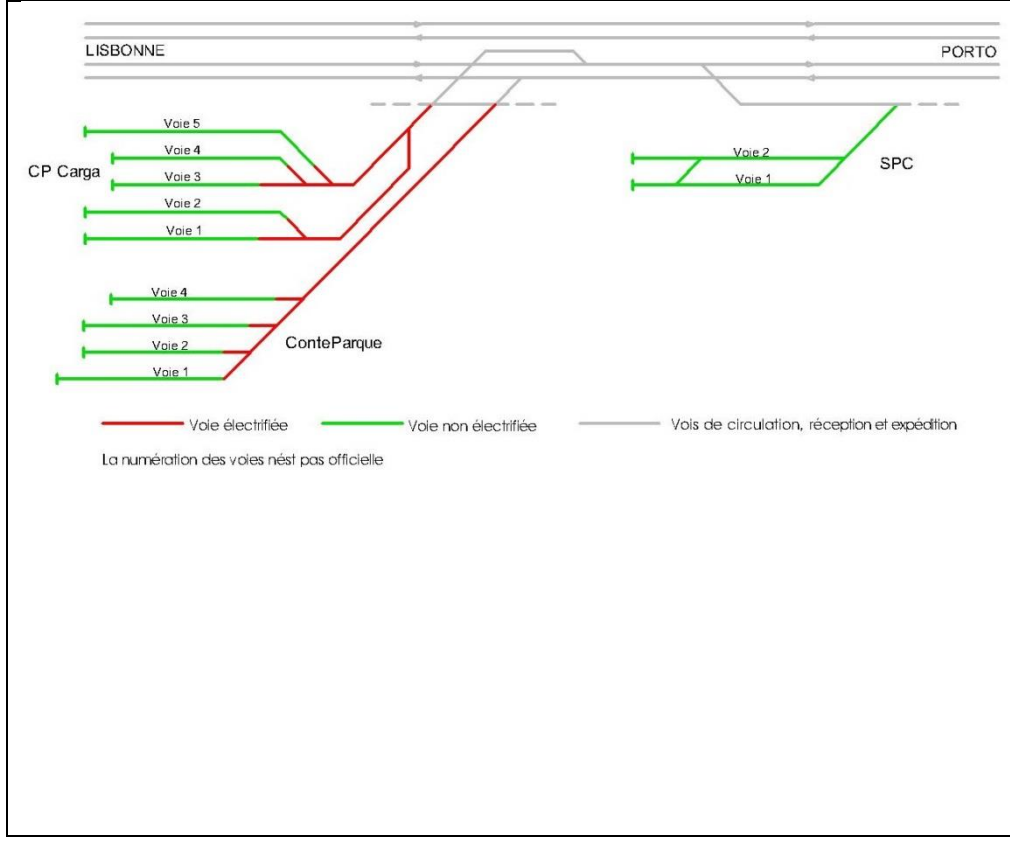
- Load/unload of containers
- Terminal capacity: 6 500 Teus

- Storing tank – Type A
- General freight storage.
- Another road access to the infrastructure
- Load reinforcement/decomposition
- Logistic services
- Scale
- 24 hours security

Equipment

- 50 tonnes arcade
- 3 Reach Stacker of 45 tonnes
- 2 stackers of 10 tonnes
- 1 stacker of 3 tonnes
- ITU transfer
- ITU parking
- Load reinforcement/decomposition
- Another road access to the infrastructure

INFRASTRUCTURES



N° Track	Length (m)
CONTEPARQUE	
1	465
2	440
3	465
4	320
INFRAESTRUTURAS DE PORTUGAL	
1	565
2	550
3	545
4	545
5	695
SPC	
1	450
2	450

LISBON PORT

LOCATION	TYPE OF TERMINAL
	Port terminal
	OPERATION
	<p>LISCONT - Operadora de Contentedores, S.A Terminal de Contentores de Alcântara - Sul 1399-002 LISBOA Tel.: +351 21 393 99 01 Fax: +351 21 393 99 19 Email: liscont@liscont.pt Site: www.liscont.pt</p> <p>SOTAGUS - Terminal de Contentores de Santa Apolónia, S.A. Rua Cintura do Porto de Lisboa, Edifício TCSA, Xabregas 1900-649 Lisboa Tel.: +351 21 862 56 34 Fax: +351 21 862 56 39 Email: comercial@sotagus.pt Site: www.sotagus.pt</p>
WORKING TIMETABLE	
	<p>LISCONT - Operadora de Contentores, S.A 0h-24h / 365</p> <p>SOTAGUS - Terminal de Contentores de Santa Apolónia, S.A. 08h-24h / 362</p>

SERVICES

LISCONT - Operadora de Contentores, S.A

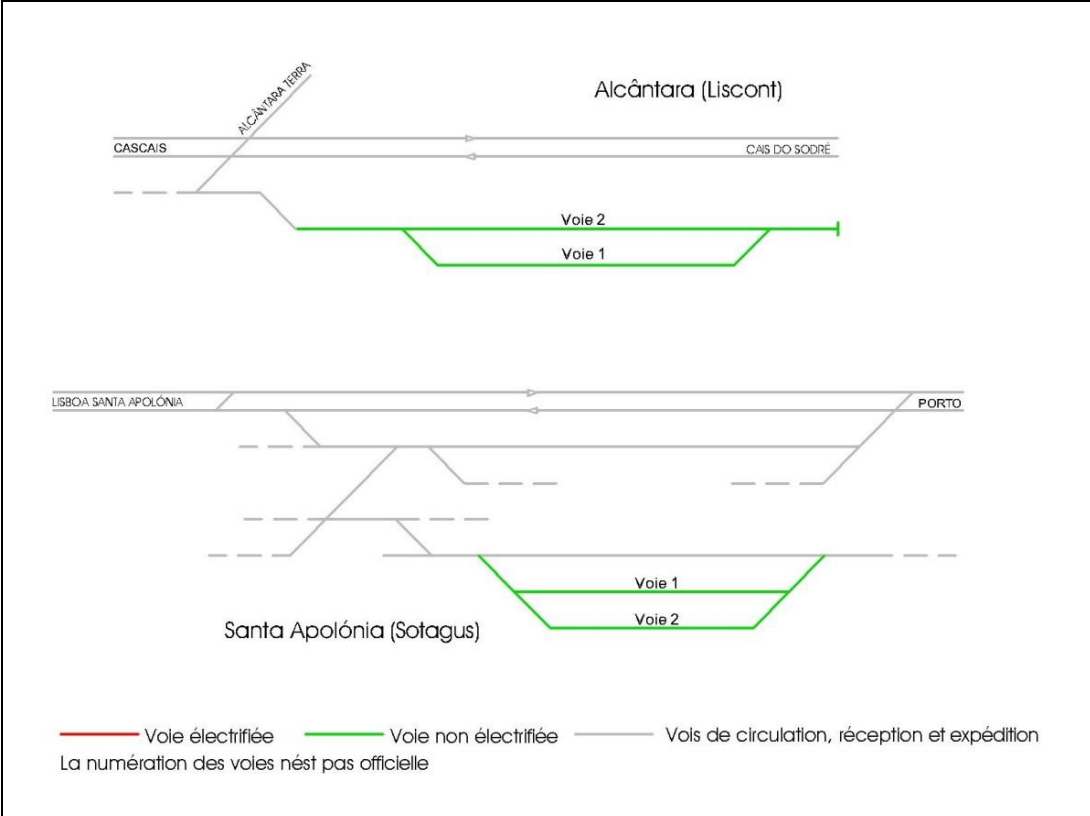
- Container load and unload
- Terminal capacity: 340 000 Teus
- UTI intermodal transfer

SOTAGUS - Terminal de Contentores de Santa Apolónia, S.A.

- Container load and unload
- Terminal capacity: 450 000 Teus
- Container parking
- Load reinforcement/decomposition
- Truck vigilated parking
- Roll-On/Roll-Off (RoRo)

- 250 refrigerated container availability
- Another road access to the infrastructure
- Container maintenance and repair
- Logistic services

INFRASTRUCTURES



N° Track	Length (m)
LISCONT	
1	500
2	610
SOTAGUS	
1	300
2	260

POCEIRÃO TERMINAL

LOCATION



TYPE OF TERMINAL

Freight terminal

OPERATION

INFRAESTRUTURAS DE PORTUGAL
 Departamento de Exploração de Terminais
 Praça da Portagem
 2809-013 Almada
 e-mail:
carlos.lameira@infraestruturasdeportugal.pt
 Tel.: +351 212 879 174
 Fax: +351 212 879 932
 Site: www.infraestruturasdeportugal.pt

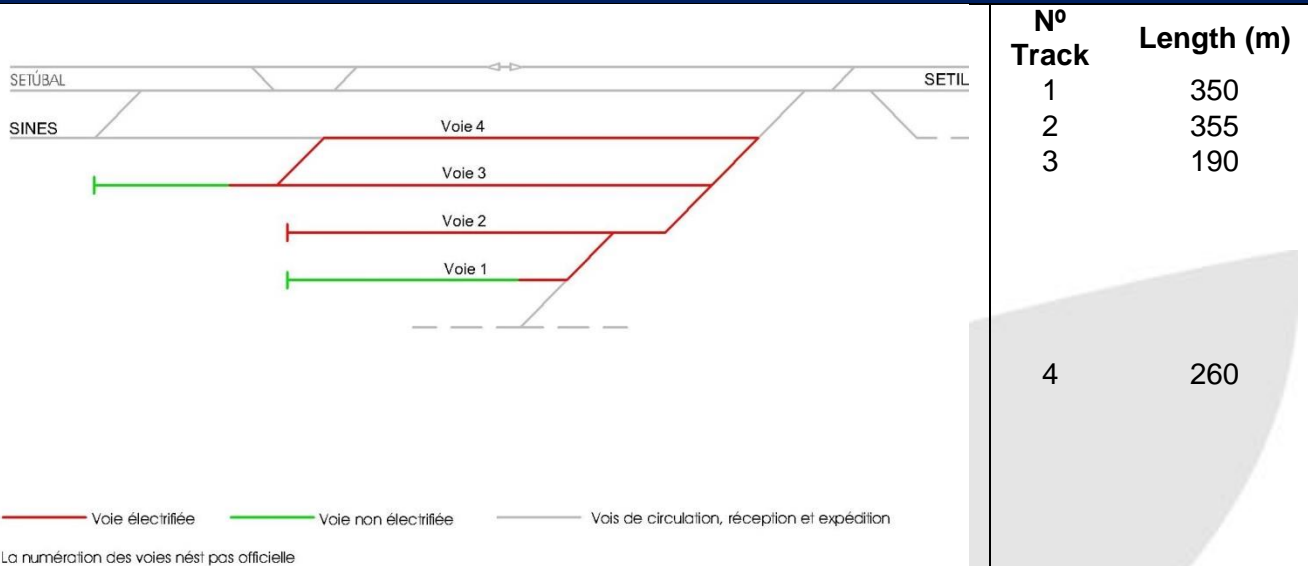
WORKING TIMETABLE

24h/365

SERVICES

- Shavings load and unload
- Another road access to the infrastructure

INFRASTRUCTURES



SETÚBAL PORT

LOCATION



TYPE OF TERMINAL

Port and multifunction freight terminal

OPERATION

TERSADO - Terminais Portuários do Sado, SA

2910-793 Setúbal

Tel.: +351 265 528 480 Fax: +351 265 528 488

Email: andrade@tersado.pt

SADOPORT - Terminal Marítimo do Sado, SA

2910-793 Setúbal

Tel.: +351 265 545 090

Fax: +351 265 545 099

Email: sadoport@sadoport.pt

Terminal RO – RO

APSS, SA

Praça da República, 2904-508 Setúbal

Tel.: +351 265 542000

Fax: +351 265 230992

Email: geral@portodesetubal.pt

SAPEC Terminais Portuários, SA

Herdade das Praias - Apartado 1062, 2901-902 Setúbal

Tel.: +351 265 710 221

Fax: +351 265 710 225

Email: jfranco@graneis.sapec.pt

www.spc.sapec.pt

SPC – TMS

Avenida do Rio Douro, Parque Industrial SAPEC Bay

2910-567 Setúbal

Tel.: +351 219 534 870

Fax: +351 219 534 895

Email: multiusos@spc.sapec.pt

SOMINCOR (single client installation)

Delegação de Setúbal – Operações Portuárias

2900 Setúbal

Tel.: +351 265 531 660

Fax: +351 286 683 165

Site: www.somincor.com.pt

PORTUCEL (single client installation)

Complexo Industrial de Setúbal, Apartado 55 2901-861 Setúbal

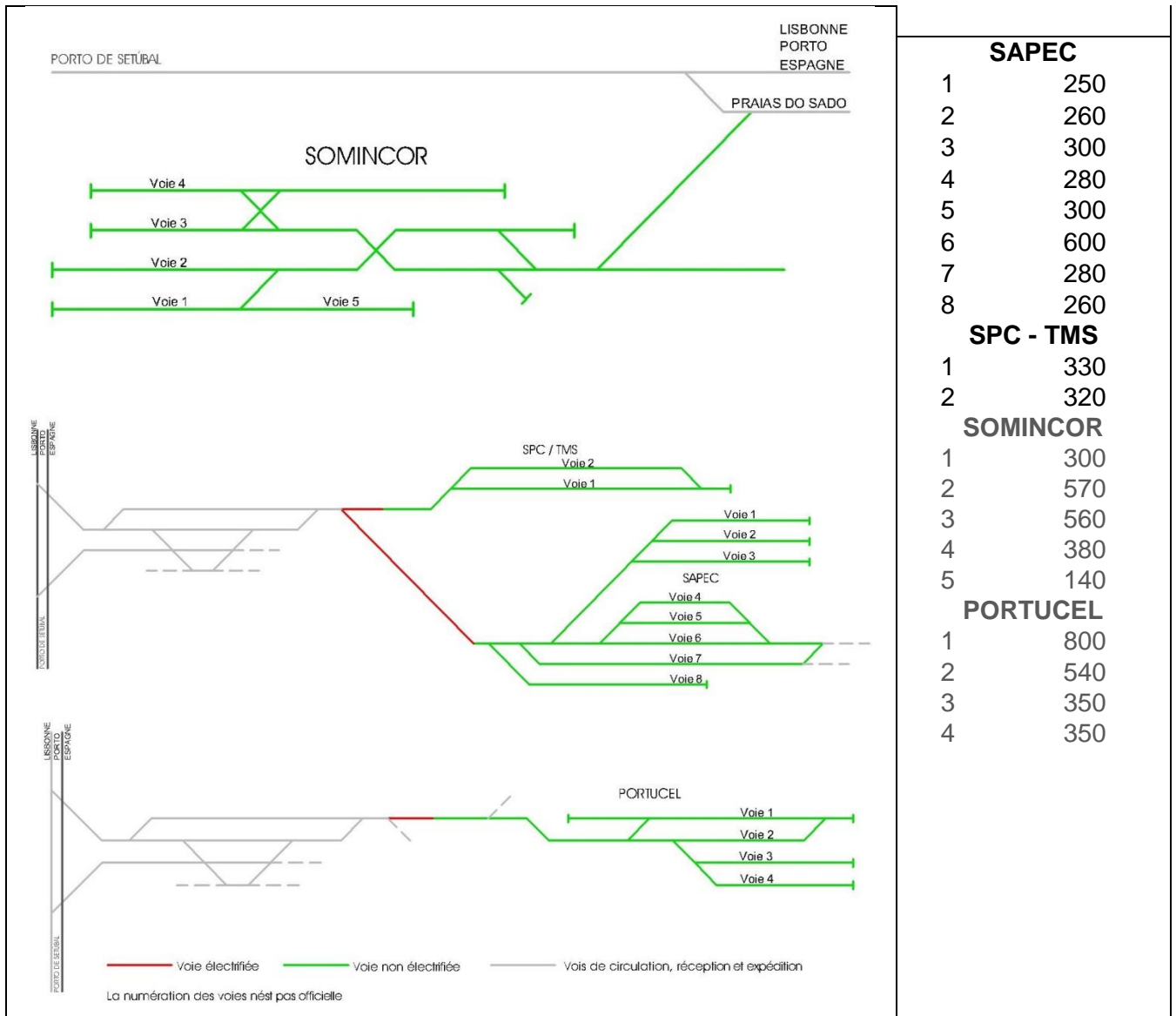
Tel.: +351 265 709 000

Site: www.portucelsoporcel.com/pt

WORKING TIMETABLE	
	TERSADO - Terminais Portuários do Sado, SA 8am – 12pm SADOPOINT - Terminal Marítimo do Sado, SA 8am – 12pm Terminal RO – RO 24 H SAPEC Terminais Portuários, SA 8am – 6pm SPC - TMS 0h-24h / 365 SOMINCOR 8am – 6pm PORTUCEL 8am – 6pm

SERVICES	
TERSADO - Terminais Portuários do Sado, SA <ul style="list-style-type: none"> Fragmented general loading service for containers and trucks SADOPOINT - Terminal Marítimo do Sado, SA <ul style="list-style-type: none"> Fragmented general loading service for containers and trucks Terminal RO – RO <ul style="list-style-type: none"> Maritime movement services of new and second hand cars SAPEC Terminais Portuários, SA <ul style="list-style-type: none"> Solids and liquids treatment 	SPC - TMS <ul style="list-style-type: none"> Container load/unload Terminal capacity: 1 200 Teus General freight storage Parking and ITU intermodal transfer SOMINCOR <ul style="list-style-type: none"> Solids and liquids treatment Load reinforcement and decomposition Another road access to the infrastructure Terminal has its own resources for train movement PORTUCEL <ul style="list-style-type: none"> Firewood load and unload

INFRASTRUCTURES																															
<p>The diagram illustrates the railway infrastructure layout. It shows a main line from LISBONNE PORTO ESPAGNE and SETÚBAL. From LISBONNE PORTO ESPAGNE, tracks branch out to TERSADO (Voie 1, 2), SADOPOINT (Voie 1, 2, 3, 4, 5), and Terminal RO-RO (Voie 1, 2, 3, 4). From SETÚBAL, tracks branch out to TERSADO (Voie 1, 2) and SADOPOINT (Voie 1, 2, 3, 4, 5).</p>	<table border="1"> <thead> <tr> <th>Nº Track</th> <th>Length (m)</th> </tr> </thead> <tbody> <tr> <td colspan="2">TERSADO</td> </tr> <tr> <td>1</td> <td>580</td> </tr> <tr> <td>2</td> <td>900</td> </tr> <tr> <td colspan="2">SADOPOINT</td> </tr> <tr> <td>1</td> <td>490</td> </tr> <tr> <td>2</td> <td>540</td> </tr> <tr> <td>3</td> <td>580</td> </tr> <tr> <td>4</td> <td>620</td> </tr> <tr> <td>5</td> <td>320</td> </tr> <tr> <td colspan="2">Terminal RO – RO</td> </tr> <tr> <td>1</td> <td>320</td> </tr> <tr> <td>2</td> <td>320</td> </tr> <tr> <td>3</td> <td>320</td> </tr> <tr> <td>4</td> <td>320</td> </tr> </tbody> </table>	Nº Track	Length (m)	TERSADO		1	580	2	900	SADOPOINT		1	490	2	540	3	580	4	620	5	320	Terminal RO – RO		1	320	2	320	3	320	4	320
Nº Track	Length (m)																														
TERSADO																															
1	580																														
2	900																														
SADOPOINT																															
1	490																														
2	540																														
3	580																														
4	620																														
5	320																														
Terminal RO – RO																															
1	320																														
2	320																														
3	320																														
4	320																														



SAPEC	
1	250
2	260
3	300
4	280
5	300
6	600
7	280
8	260
SPC - TMS	
1	330
2	320
SOMINCOR	
1	300
2	570
3	560
4	380
5	140
PORTUCEL	
1	800
2	540
3	350
4	350

SINES PORT

LOCATION



TYPE OF TERMINAL

Port terminal

OPERATION

PORT SINES

Terminal Multipurpose de Sines, Apartado 153
7520-902 SINES

Tel.: +351 269 630 540

Fax: +351 269 630 550

Email: sines@portsines.pt

Site:

www.ete.pt/Grupo/Empresas/Portsines_P.htm

TXXI - PSA Sines - Terminais de Contentores, S.A.

Apartado 195, 7520-903 Sines

Tel.: +351 26 987 0611

Fax: +351 26 987 0614

Email: rui.pinto@psasines.pt

Site: www.psasines.pt

WORKING TIMETABLE

PORTSINES

24h / 365

TXXI - PSA Sines - Terminais de Contentores, S.A.

24h / 365

SERVICES

PORTSINES

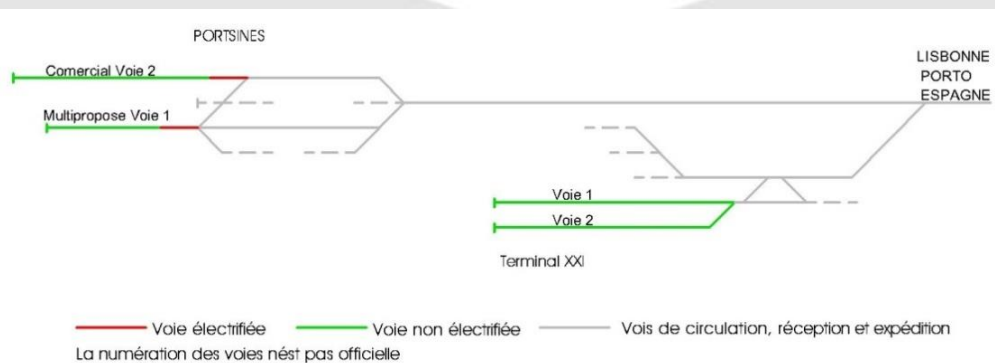
- Load/unload ramp for cars
- Solids treatment
- Parking for coal and diverse loads
- Vigilated truck parking

TXXI - PSA Sines - Terminais de Contentores, S.A.

- Container load/unload
- Terminal Capacity: 1 000 000 Teus
- Container parking
- Vigilated truck parking

- Logistic services
- Another road access to the infrastructure

INFRASTRUCTURES



Nº Track	Length (m)
----------	------------

PORTSINES

1	620
2	235

TXXI - PSA Sines

1	850
2	850



ATLANTIC C O R R I D O R

EUROPEAN ECONOMIC INTEREST GROUPING « Atlantic Corridor »

92 avenue de France

75013 PARIS

Tel +33 1 53 94 34 11 headquarters

Tel +34 91 774 47 74 one-stop shop

www.atlantic-corridor.eu